

STATE OF KANSAS  
STATE CORPORATION COMMISSION

Give All Information Completely  
Make Required Affidavit  
Mail or Deliver Report to:  
Conservation Division  
State Corporation Commission  
800 Biting Building  
Wichita, Kansas

WELL PLUGGING RECORD

Stafford County. Sec. 28 Twp. 24 Rge. (E) 12 (W)

Location as "NE/CNW%SW%" or footage from lines SE 1/4 SE 1/4 NE 1/4

Lease Owner Lewis Drilling Co.

Lease Name Fortner Well No. 1

Office Address 607 Union National Bank Bldg, Wichita, Kans.

Character of Well (completed as Oil, Gas or Dry Hole) Dry Hole

Date well completed 9-30-52 19

Application for plugging filed 9-30-52 19

Application for plugging approved 10-6-52 19

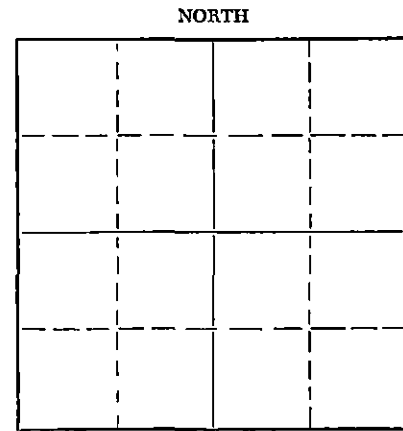
Plugging commenced 9-30-52 19

Plugging completed 9-30-52 19

Reason for abandonment of well or producing formation

If a producing well is abandoned, date of last production 19

Was permission obtained from the Conservation Division or its agents before plugging was commenced? Yes



Locate well correctly on above Section Plat

Name of Conservation Agent who supervised plugging of this well Mr. M. A. Rives

Producing formation Depth to top Bottom Total Depth of Well 4037 Feet

Show depth and thickness of all water, oil and gas formations.

OIL, GAS OR WATER RECORDS

CASING RECORD

FORMATION	CONTENT	FROM	TO	SIZE	FUT IN	PULLED OUT
				8-5/8"	284'	None

Describe in detail the manner in which the well was plugged, indicating where the mud fluid was placed and the method or methods used in introducing it into the hole. If cement or other plugs were used, state the character of same and depth placed, from feet to feet for each plug set.

Filled hole to 270 with mud & ran 20 sacks cement. Mud to 35' & ran 10 sacks cement on top

(If additional description is necessary, use BACK of this sheet)

Name of Plugging Contractor Lewis Drilling Co.

Address 607 Union National Bank Building, Wichita, Kansas

STATE OF KANSAS, COUNTY OF SEDGWICK, ss.

L. L. Bailey (employee of owner) or (owner or operator) of the above-described well, being first duly sworn on oath, says: That I have knowledge of the facts, statements, and matters herein contained and the log of the above-described well as filed and that the same are true and correct. So help me God.

(Signature) L. L. Bailey

607 Union National Bank Bldg., Wichita, Kansas (Address)

SUBSCRIBED AND SWORN TO before me this 8 day of October, 19 52

Arthur R. Harrington Notary Public

My commission expires August 20, 1956

24-2675-5 2-52-20M

PLUGGING  
WELL SEC 28 T24 R12W  
BOOK PAGE 50 LINE 9

RECEIVED  
CORPORATION COMMISSION

OCT 10 1952

CONSERVATION DIVISION  
Wichita, Kansas

10-10-52

# WELL LOG

COMPANY Lewis Drilling Co., et al

SEC. 28 T. 24 R. 12W

FARM Fortner

NO. 1


LOC. SE $\frac{1}{4}$  SE $\frac{1}{4}$  NE $\frac{1}{4}$

TOTAL DEPTH 4037'

COMM. 9-17-52

COMP. 9-30-52

COUNTY Stafford  
KANSAS



SHOT OR TREATED  
CONTRACTOR Lewis Drilling Co.  
ISSUED

### CASING

20	10		
15	XX 8-5/8"	284'	
12	6		
13	5		

ELEVATION 1882 RB


PRODUCTION

FIGURES INDICATE BOTTOM OF FORMATIONS

0	-	205	Sand
205	-	284	Red Bed
284	-	695	Red Bed & Shells
695	-	715	Anhydrite
715	-	1165	Shale & Shells
1165	-	1380	Shale, Shells & Salt
1380	-	1860	Lime & Shale
1860	-	1965	Lime
1965	-	3190	Lime & Shale
3190	-	3245	Broken Lime
3245	-	3415	Lime
3415	-	3540	Lime & Shale
3540	-	3819	Lime
3819	-	3864	Broken Lime
3864	-	3910	Lime & Shale
3910	-	3930	Lime Chert
3930	-	4037	Lime & Shale
4037	-	T.D.	

### GEOLOGICAL TOPS

Heebner	3361'
Toronto	3378'
Douglas	3402'
Br. Lime	3517'
Lansing	3539'
Viola	4019'



State of KANSAS  
County of SEDGWICK } ss:

RECEIVED  
STATE CORPORATION COMMISSION  
OCT 10 1952  
CONSERVATION DIVISION  
Lewis Drilling Co., Kansas

I, L. L. Bailey of the \_\_\_\_\_ Company

upon oath state that the above and foregoing is a true and correct copy of the log of the Fortner #1 well.

L. L. Bailey

Subscribed and sworn to before me this 8 day of October 19 52

My Commission Expires: August 20, 1956

Arthur P. Herrington  
NOTARY PUBLIC