

13-155-82651-0000


STATE OF KANSAS
STATE CORPORATION COMMISSION
Give All Information Completely
Make Required Affidavit
Mail or Deliver Report to:
Conservation Division
State Corporation Commission
800 Bitting Building
Wichita, Kansas

WELL PLUGGING RECORD

OR FORMATION PLUGGING RECORD

Strike out upper line
when reporting plug-
ging off formations.

NORTH



Locate well correctly on above
Section Plat

RENO County. Sec. 26 Twp. 23S Rge. (E) 4 (W)

Location as "NE 1/4 NW 1/4 SW 1/4" or footage from lines. C SE SW 4

Lease Owner. OILSON OIL COMPANY

Lease Name. J. H. Goering "A" Well No. 4

Office Address. Drawer 588 Tulsa, Okla.

Character of Well (completed as Oil, Gas or Dry Hole) Oil

Date, well completed. 6 - 22 - 19 35

Application for plugging filed. 12 - 27 - 19 40

Application for plugging approved. 12 - 30 - 19 40

Plugging Commenced. 1 - 2 - 19 41

Plugging Completed. 1 - 10 - 19 41

Reason for abandonment of well or producing formation. Well went to water.

If a producing well is abandoned, date of last production. 9 - 12 - 19 40

Was permission obtained from the Conservation Division or its agents before plugging was commenced? Yes

Name of Conservation Agent who supervised plugging of this well. Ruel Durkee

Producing formation. chat Depth to top. 3229 Bottom. 3380 Total Depth of Well. 3380 Feet.

Show depth and thickness of all water, oil and gas formations.


OIL, GAS OR WATER RECORDS

CASING RECORD

Formation	Content	From	To	Size	Put In	Pulled Out
chat	Oil & Gas	3229	3380	15 1/2"	183	None
				12 1/2"	535	183'
				8 5/8"	3319	2421'
				5 3/16"	3333	3333'

Describe in detail the manner in which the well was plugged, indicating where the mud fluid was placed and the method or methods used in introducing it into the hole. If cement or other plugs were used, state the character of same and depth placed, from _____ feet to _____ feet for each plug set.

Filled hole from total depth to 3320' with mud and rock. Dumped in 10 sacks of cement at 3320. Mudded hole to 183'. Set bridge at 183'. Dumped in 20 sacks of cement at 183'. Filled hole with rock and mud to base of cellar. put in 5 sacks of cement in top of surface pipe.



1-20-41

(If additional description is necessary, use BACK of this sheet)

Correspondence regarding this well should be addressed to S. A. Keefover
Address. Box R, Burton, Kansas

STATE OF KANSAS, COUNTY OF RENO, ss.

S. A. Keefover (employee of owner) or (owner) of the above-described well,

being first duly sworn on oath, says: That I have knowledge of the facts, statements, and matters herein contained and the log of the above-described well as filed and that the same are true and correct. So help me God.

(Signature) S. A. Keefover

(Address)

SUBSCRIBED AND SWORN to before me this 15 day of January, 19 41

My commission expires 4/20/42
Notary Public. J. J. Bryant



15-155-02651-0000

OLSON OIL COMPANY
J. H. Goering "A" # 4
C SE SW 26-23-4W
RENO COUNTY, KANSAS


COMMENCED 4-19-35
COMPLETED 6-22-35
ELEVATION 1470'

0
121 Sand
430 Sh & lime shells
447 Salt
465 Shale
475 Lime
529 Lime & shale
712 Broken lime
755 Red rock
815 Broken lime
874 Shale
970 Lime
1060 Broken lime
1072 Red rock
1083 Lime
1203 Broken lime
2320 Sh & lime shells
1430 Shale
1816 Sh & lime shells
1934 Shale & lime
2023 Lime
2106 Broken lime
2297 Lime & shale
2362 Sandy shale
2429 Lime
2505 Sandy shale
2580 Broken lime
2660 Lime
2726 Broken lime
2918 Lime
2950 Broken lime
2998 Shale & lime
3101 Broken Lime
3190 Sh & lime shells
3229 Var. Shale
3320 Chat, R.U.S.T.
3326 " , 2,900 M gas
3380 Chat, T.D.
Flowing

CASING RECORD

15 1/2"	55#	L.W.	183'
12 1/2"	50#	L.W.	535'
8 5/8"	32#	R.E.W.	3319'
5 3/16"	20#	S.S.	3333'

PLUGGING
FILE SEC 26 23 4W
BOOK PAGE 125 LINE 32



I hereby certify that the above is a true and correct copy of the log of J. H. Goering "A" # 4, C SE SW/4 Sec. 26-23S-4W, Reno County, Kansas

Subscribed and sworn to before me this 27th Day of December 1940.

G. J. Bryant
Notary Public

S. H. Keeford