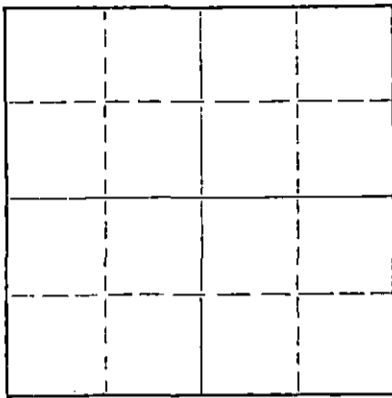


Give All Information Completely
Make Required Affidavit
Mail or Deliver Report to:
Conservation Division
State Corporation Commission
212 No. Market
Wichita, Kansas

WELL PLUGGING RECORD

15-095-20137-0000

Kingman County, Sec. 4 Twp. 28S Rge. 6W (E) (W)
Location as "NE/CNW/SW" or footage from lines C NW NW
Lease Owner Phoenix Drilling Corporation
Lease Name Orme Well No. 1
Office Address 416 Union Center, Wichita, Kansas 67202
Character of Well (completed as Oil, Gas or Dry Hole) Dry Hole
Date well completed January 29, 1969
Application for plugging filed " 19
Application for plugging approved " 19
Plugging commenced " 19
Plugging completed " 19
Reason for abandonment of well or producing formation



Locate well correctly on above Section Plat

If a producing well is abandoned, date of last production 19
Was permission obtained from the Conservation Division or its agents before plugging was commenced? yes

Name of Conservation Agent who supervised plugging of this well R. J. Warren, Box 322, Pratt, Kansas
Producing formation Depth to top Bottom Total Depth of Well Feet
Show depth and thickness of all water, oil and gas formations.

OIL, GAS OR WATER RECORDS

CASING RECORD

FORMATION	CONTENT	FROM	TO	SIZE	PUT IN	PULLED OUT

Describe in detail the manner in which the well was plugged, indicating where the mud fluid was placed and the method or methods used in introducing it into the hole. If cement or other plugs were used, state the character of same and depth placed, from feet to feet for each plug set.

Filled with heavy mud to 255 feet. Set plug at 255 feet with 1/2 sx. hulls and 25 sx. cement through drill pipe. Heavy mud to 40 feet, 1/2 sx. hulls. Set plug at 40' with 10 sx. cement. 2 sx. in rat hole. Job completed at 12:15 P.M. 1-29-69.

RECEIVED
STATE CORPORATION COMMISSION
APR 10 1969
CONSERVATION DIVISION
Wichita, Kansas
4-10-69

(If additional description is necessary, use BACK of this sheet)

Name of Plugging Contractor Company tools
Address


STATE OF Kansas, COUNTY OF Sedgwick, ss.
Jay C. Clark (employee of owner) or (owner or operator) of the above-described well, being first duly sworn on oath, says: That I have knowledge of the facts, statements, and matters herein contained and the log of the above-described well as filed and that the same are true and correct. So help me God.

(Signature) Jay C. Clark
Jay C. Clark
416 Union Center, Wichita, Kansas
(Address)

Subscribed and Sworn to before me this 17th day of February, 1969

August 30, 1969

Phyllis Gillen
Phyllis Gillen Notary Public.



DRILLERS LOG

COMPANY:
CONTRACTOR:
LEASE NAME:
LOCATION:

ELEVATION:
SURFACE CASING:
COMMENCED:
COMPLETED:
ROTARY TOTAL DEPTH:

Phoenix Drilling Corporation
Company tools
Orme No. 1
C NW NW, Section 4-28S-6W
Kingman County, Kansas
1557' D.F. - 1559' K.B.
261' new 20# 8-5/8"
January 14, 1969
January 29, 1969
4324 feet

RECEIVED
STATE CORPORATION COMMISSION
APR 10 1969
CONSERVATION DIVISION
Wichita, Kansas

<u>FORMATION</u>	<u>DEPTH</u>	
Surface Soil-Redbed	65	Spudded at 1:30 P.M. 1-14-69.
Gravel	75	Drilled 12-1/4" surface hole to 271 feet.
Red-Blue Shale	271	Ran 7 Jts. (261') new 8-5/8" 20# casing
Shale-Shells	921	set at 268 feet. Cemented with 200 sx.
Anhydrite	931	Sunset Common Cement. Plug down at 10:15
Shale	952	P.M., 1-14-69. Cement circulated.
Lime-Shale	1725	
Shale-Shells	2515	DST #1: 3905-3945'
Shale-Lime Shells	2630	
Shale-Shells	2755	Ran Electric Log.
Shale with Lime Streaks	2935	Plugged hole at 12:15 P.M. 1-29-69.
Shale-Lime Shells	3155	
Shale-Lime	3205	<u>FORMATION TOPS</u>
Lime-Shale	3372	<u>DEPTH</u>
Lime	3482	<u>DATUM</u>
Lime-Shale	3945	Anhydrite 921 + 638 (Sample)
Chat-Lime	3980	Heebner 2894 -1335 "
Lime-Chat	4034	Toronto 2906 -1347 "
Lime-Chert	4053	Douglas 2925 -1366 "
Lime-Chat	4118	Brown Lime 3154 -1595 (Log)
Mississippian Lime	4147	Lansing 3169 -1610 "
Lime-Chat	4198	Base Kansas City 3637 -2078 "
Lime-Shale	4295	Mississippi Chert 3696 -2337 "
Shale-Sand	4310	Mississippi Lime 4015 -2456 "
Lime-Shale with Sand	4324	Kinderhook 4200 -2641 "
RTD	4324	Viola 4300 -2741 "
		Simpson 4322 -2763 "
		Total Depth 4324 -2765 "


STATE OF KANSAS)
COUNTY OF SEDGWICK) ss: ACKNOWLEDGMENT

The undersigned, being duly sworn on oath, states that the above statement and log are a true and correct record and log of the well drilled at the location above described.

Jay C. Clark
Jay C. Clark

Subscribed and sworn to before me this 20th day of February, 1969.

Phyllis Gillen
Phyllis Gillen, Notary Public



My commission expires: August 30, 1969