

15095-20303-0000

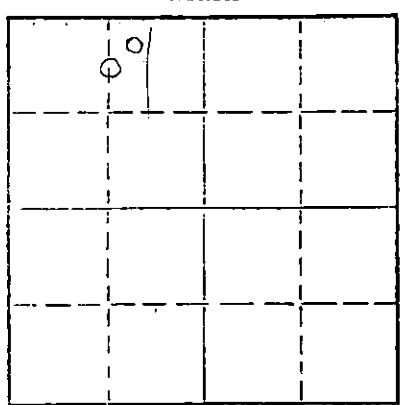
STATE OF KANSAS  
STATE CORPORATION COMMISSION

Form CP-4

Give All Information Completely  
Make Required Affidavit  
Mail or Deliver Report to:  
Conservation Division  
State Corporation Commission  
P. O. Box 17027  
Wichita, Kansas 67217  
NORTH

WELL PLUGGING RECORD

Kingman County. Sec. 7 Twp. 28S Rge. 6W (E) (W) X  
Location as "NE/CNW/SW" or footage from lines Approx. Center N/2 NW/4  
Lease Owner Vulcan Materials Company, Chemicals Division  
Lease Name Greenleaf Ranch Well No. 1  
Office Address P.O. Box 545, Wichita, Kansas  
Character of Well (completed as Oil, Gas or Dry Hole) D & A  
Date well completed May 9 19 73  
Application for plugging filed May 9 19 73  
Application for plugging approved May 9 19 73  
Plugging commenced May 9 19 73  
Plugging completed May 9 19 73  
Reason for abandonment of well or producing formation D & A



Locate well correctly on above Section Plat

If a producing well is abandoned, date of last production \_\_\_\_\_ 19\_\_\_\_  
Was permission obtained from the Conservation Division or its agents before plugging was commenced? Yes

Name of Conservation Agent who supervised plugging of this well G.R. Biberstein  
Producing formation \_\_\_\_\_ Depth to top \_\_\_\_\_ Bottom \_\_\_\_\_ Total Depth of Well 3847 Feet  
Show depth and thickness of all water, oil and gas formations.

OIL, GAS OR WATER RECORDS

CASING RECORD

FORMATION	CONTENT	FROM	TO	SIZE	PUT IN	PULLED OUT
				8 5/8"	226'	-0-

Describe in detail the manner in which the well was plugged, indicating where the mud fluid was placed and the method or methods used in introducing it into the hole. If cement or other plugs were used, state the character of same and depth placed, from \_\_\_\_\_ feet to \_\_\_\_\_ feet for each plug set.

Plugged hole w/mud to 215' 1/2 sk hulls  
Plug 25 sx cem. Mud to 40' Hulls, Plug &  
10 sx cem. 2 in rathole

RECEIVED  
STATE CORPORATION COMMISSION

MAY 24 1973

CONSERVATION DIVISION  
Wichita, Kansas

5-24-73

(If additional description is necessary, use BACK of this sheet)


Name of Plugging Contractor Red Tiger Drilling Company  
Address 1720 Wichita Plaza, Wichita, Kansas 67202

STATE OF Kansas, COUNTY OF Sedgwick, ss.  
Gloria Fawcett (employee of owner) or (owner or operator) of the above-described

well, being first duly sworn on oath, says: That I have knowledge of the facts, statements, and matters herein contained and the log of the above-described well as filed and that the same are true and correct. So help me God.

(Signature) Gloria Fawcett  
1720 Wichita Plaza, Wichita, Kansas 67202  
(Address)

Subscribed and Sworn to before me this 14th day of May, 1973



Linda H. Dickens  
Notary Public.  
March 8, 1977

15-095-20303-0000

DRILLERS LOG

No. 1 Greenleaf Ranch

CASING RECORD:

8 5/8" @ 226'  
w/180 sx cement

TOTAL DEPTH: 3847'

COMPANY: Vulcan Materials Co.

CONTRACTOR: Red Tiger Drilling Co.

COMMENCED: April 29, 1973

COMPLETED: May 9, 1973

DESCRIPTION:

Approx. Center N/2 NW/4  
7-28S-6W  
Kingman County,  
Kansas

ELEVATION:

<u>FORMATION</u>	<u>FROM</u>	<u>TO</u>	<u>REMARKS</u>
Redbed & Shale	0	310	
Shale & Shells	310	888	
Lime & Shale	888	2390	
Shale, Lime & Shells	2390	2590	
Lime & Shale	2590	2966	
Stalnacker Sand	2966	3080	
Brown Lime	3080	3095	
Lansing Kansas City Lime	3095	3114	
Lime	3114	3555	
Lime & Shale	3555	3832	
Mississippi	3832	3847	

I certify that this is a true and correct copy of the above log to the best of my knowledge.

RED TIGER DRILLING COMPANY


Gloria Fawcett  
Gloria Fawcett

Subscribed and sworn to before me this 14th day of May, 1973.

Linda H. Dickens  
Notary Public

My Commission Expires:

March 8, 1977



RECEIVED  
STATE CORPORATION COMMISSION

MAY 24 1973

CONSERVATION DIVISION  
Wichita, Kansas