

STATE OF KANSAS
STATE CORPORATION COMMISSION

Give All Information Completely
Make Required Affidavit
Mail or Deliver Report to:
Conservation Division
State Corporation Commission
800 Bitting Building
Wichita, Kansas

WELL PLUGGING RECORD

OR

15-095-00314-0000

FORMATION PLUGGING RECORD

Strike out upper line
when reporting plug-
ging off formations.

Kingman

County. Sec. 9 Twp. 28 Rge. (E) 6 (W)

Location as "NE $\frac{1}{4}$ NW $\frac{1}{4}$ SW $\frac{1}{4}$ " or footage from lines SW/4 NW/4 SW/4
Lease Owner * E. A. Hawley, 704 Brown Bldg., Wichita

Lease Name Van Deventer Well No. 1

Office Address * 503 Philtower Bldg., Tulsa 3, Okla

Character of Well (completed as Oil, Gas or Dry Hole) Dry Hole

Date well completed 17 Nov. 1946

Application for plugging filed 18 Nov. 1946

Application for plugging approved 18 Nov. 1946

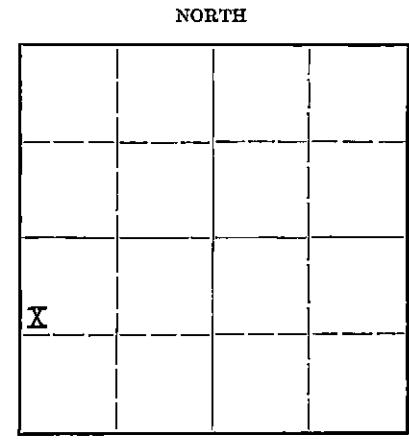
Plugging commenced 18 Nov. 1946

Plugging completed 19 Nov. 1946

Reason for abandonment of well or producing formation Dry hole

If a producing well is abandoned, date of last production 19

Was permission obtained from the Conservation Division or its agents before plugging was com-
menced? Yes



Locate well correctly on above
Section Plat

Name of Conservation Agent who supervised plugging of this well Ralph Durkee, McPherson, Kansas

Producing formation None Depth to top Bottom Total Depth of Well 4432 Feet

Show depth and thickness of all water, oil and gas formations.

OIL, GAS OR WATER RECORDS

CASING RECORD

Formation	Content	From	To	Size	Put In	Pulled Out
Surface	surface water	0	200	10 3/4	240	None
Rotary Hole	No shows	oil, gas, or water except two				
	Drill stem	tests as follows:				
Mississippi chert	Salt Water	3854	3868	drill stem test		
Simpson Sand	Sulfur water	4295	4305	drill stem test		

Describe in detail the manner in which the well was plugged, indicating where the mud fluid was placed and the method or methods used in introducing it into the hole. If cement or other plugs were used, state the character of same and depth placed, from.....feet to.....feet for each plug set.

Rotary mud from 4432 to approx. 2200 ft. with drill pipe

Agitated Pits and circulated contents into hole at approx 2200 ft.

Rotary mud and cuttings from approx 2200 to 240 ft. with drill pipe

Placed 20 sacks cement in bottom of surface pipe

from approx 200 to 235 ft.

Filled surface pipe with Rotary mud

Placed 5 sacks cement in top of surface pipe from

approx 0 to 10 ft.

FILED
9 28 6W
BOOK PAGE 82-44

STATE CORPORATION COMMISSION
WICHITA, KANSAS
NOV 28 1946

(If additional description is necessary, use BACK of this sheet)

Correspondence regarding this well should be addressed to Stickle Drilling Company

Address 503 Philtower Bldg., Tulsa 3, Oklahoma

STATE OF Kansas, COUNTY OF Sedgwick, ss.

I, Robert B. Parriott

(employee of owner) or (owner/operator) of the above-described well,

being first duly sworn on oath, says: That I have knowledge of the facts, statements, and matters herein contained and the log of the above-described well as filed and that the same are true and correct. So help me God.

(Signature)

Robert B. Parriott

507 Bitting Bldg., Wichita, Kan.

(Address)

SUBSCRIBED AND SWORN TO before me this 19 day of November, 1946

L. D. LELAND, Clerk District Court
SEDGWICK COUNTY, KANSAS

Notary Public.

My commission expires.....

21-871-e 9-45-6M

By Ada D. Galloway
DEPUTY

* Unrecorded Assignment to Stickle Dlg. Co.

15-095-00314-0000

STICKLE DRILLING CO.



WELL LOG

Vandeventer #1
SW NW SW 9-28S., 6W.
Kingman County, Kansas

Surface Clay	0- 25
Red Bed and Sand	25- 45
Red Rock and Shale	45- 850
Lime and Shale	850-1010
Anhydrite	1010-1060
Shale and Lime Shells	1060-1200
Lime and Shale	1200-1360
Lime	1360-1410
Broken Lime and Shale	1410-1445
Shale	1445-1500
Broken Lime	1500-1705
Broken Lime and Shale	1705-2230
Shale and Shells	2230-2620
Lime	2620-2879
Shale and Shells	2879-3088
Lime	3088-3455
Shale and Lime	3455-3693
Shale	3693-3808
Lime and Shale	3808-3848
Lime	3848-3884
Cherty Lime	3884-4042
Lime	4042-4174
Lime and Shale	4174-4279
Lime and Sand	4279-4300
Lime	4300-4345
Shale	4345-4363
Lime and Shale	4363-4432 T.D.

STATE OF OKLAHOMA)
COUNTY OF TULSA)

SS



I, F. E. Stickle, first being duly sworn, state that the above and foregoing log is a true and correct log made from the drilling reports on the above mentioned well.

F. E. Stickle
F. E. Stickle

My Commission Expires: June 26, 1949

Edward Lockel
Notary Public