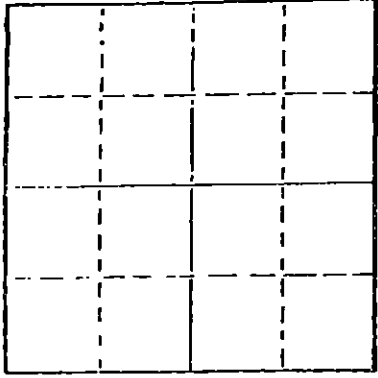


STATE OF KANSAS  
STATE CORPORATION COMMISSION

WELL PLUGGING RECORD

Give All Information Completely  
Make Required Affidavit  
Mail or Deliver Report to  
Conservation Division  
State Corporation Comm.  
245 North Water  
Wichita, KS 67202

Kingman County, Sec. 17 Twp. 28S Rge. 6W ~~E~~/W  
Location as "NE/CNW $\frac{1}{4}$ SW $\frac{1}{4}$ " or footage from lines  
C SW/4 NW/4  
Lease Owner Gear Petroleum Company  
Lease Name Greenleaf Ranch Well No. 2  
Office Address 1325 Vickers KSB&T Bldg., Wichita, Ks. 67202  
Character of Well (Completed as Oil, Gas or Dry Hole)  
D & A  
Date Well completed November 1, 1978  
Application for plugging filed November 1, 1978  
Application for plugging approved November 1, 1978  
Plugging commenced November 1, 1978  
Plugging completed November 1, 1978  
Reason for abandonment of well or producing formation  
D & A



Locate well correctly on above  
Section Plot

If a producing well is abandoned, date of last production  
19  
Was permission obtained from the Conservation Division or  
its agents before plugging was commenced? Yes

Name of Conservation Agent who supervised plugging of this well Wm. T. Owen  
Producing formation \_\_\_\_\_ Depth to top \_\_\_\_\_ Bottom \_\_\_\_\_ Total Depth of Well 3,897'  
Show depth and thickness of all water, oil and gas formations.

OIL, GAS OR WATER RECORDS

CASING RECORD

FORMATION	CONTENT	FROM	TO	SIZE	PUT IN	PULLED OUT
				8 5/8"	215:22'	-0-

Describe in detail the manner in which the well was plugged, indicating where the mud fluid was placed and the method or methods used in introducing it into the hold. If cement or other plugs were used, state the character of same and depth placed, from \_\_\_\_\_ feet to \_\_\_\_\_ feet for each plug set.

Plug hole w/mud to 210' w/35 sx cement  
mud to 40' w/1/2 sx hulls, plug & 12 sx cement  
3 sx cement in rathole

RECEIVED  
STATE CORPORATION COMMISSION

NOV - 8 1978  
11-8-78

CONSERVATION DIVISION  
Wichita, Kansas

(If additional description is necessary, use BACK of this sheet)

Name of Plugging Contractor Red Tiger Drilling Company  
1720 KSB&T Building, Wichita, Kansas 67202

STATE OF Kansas COUNTY OF Sedgwick, ss. contractor  
Gloria Fawcett (employee of ~~XXXXXXXXXXXXXXXXXXXXXXXXXXXX~~)

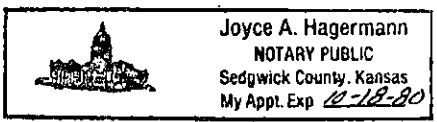
of the above-described well, being first duly sworn on oath, says: That I have knowledge of the facts, statements, and matters herein contained and the log of the above-described well as filed and that the same are true and correct. So help me God.

(Signature) Gloria Fawcett  
1720 KSB&T Building, Wichita, Kansas 67202  
(Address)

SUBSCRIBED AND SWORN TO before me this 6th day of November, 1978.

Joyce A. Hagermann  
Notary Public.

My commission expires \_\_\_\_\_



15095-207710000

DRILLERS LOG

No. 2 Greenleaf Ranch

CASING RECORD:	COMPANY:	Gear Petroleum Company	DESCRIPTION:
8 5/8" @ 224.22' w/175 sx cement	CONTRACTOR:	Red Tiger Drilling Company	C SW/4 NW/4 Sec. 17-T28S-R6W Kingman County, Kansas
	COMMENCED:	October 23, 1978	
	COMPLETED:	November 1, 1978	

TOTAL DEPTH: 3,897'

ELEVATION: 1,513' KB

<u>FORMATION</u>	<u>FROM</u>	<u>TO</u>	<u>REMARKS</u>
Shale & Red Bed Streaks	0	100	
Red Bed w/Shale	100	225	
Red Bed	225	325	
Blue Shale	325	390	
Shale & Shell	390	975	
Shale	975	1040	
Shale w/Anhydrite Streaks	1040	1120	
Shale w/Lime	1120	1178	
Lime	1178	1900	
Shale & Lime	1900	2140	
Lime & Shale	2140	2257	
Lime	2257	3005	
Sand	3005	3081	
Lime	3081	3458	
Lime w/Shale Streaks	3458	3607	
Lime	3607	3806	
Mississippi	3806	3897	
RTD		3897	


I certify that this is a true and correct copy of the above log to the best of my knowledge.

RED TIGER DRILLING COMPANY

Gloria Fawcett  
Gloria Fawcett

Subscribed and sworn to before me this 6th day of November, 1978.

Joyce A. Hagermann  
Notary Public



RECEIVED  
STATE CORPORATION COMMISSION

NOV - 8 1978

Wichita, Kansas