

WELL PLUGGING RECORD

15-155-20751-0000

Give All Information Completely
 Make Required Affidavit

COUNTY RENO SEC. 33 TWP. 23 RGE. 4 E/W
 Location as in quarters or footage from lines:
SW 1/4, SW 1/4, SE 1/4

Lease Owner EXCALIBUR PRODUCTIONS
 Lease Name BETHEL COLLEGE Well No. 1
 Office Address 523 W. KANSAS AVE. BOX 278 McPHERSON, KS. 67460
 Character of Well (Completed as Oil, Gas or Dry Hole): oil
 Date Well Completed 9-23-81
 Application for plugging filed 4/8/82 RENEWED
 Plugging commenced 3-15-83
 Plugging completed 3-17-83
 Reason for abandonment of well or producing formation DRY

Locate Well
 correctly on above
 Section Platt.

Was permission obtained from the Conservation Division or it's
 Agent's before plugging was commenced? YES

Name of Conservation Agent who supervised plugging of this well LESLIE MAURICE
 Producing formation _____ Depth to top _____ bottom _____ T.D. 3364'
 Show depth and thickness of all water, oil and gas formations.

OIL, GAS OR WATER RECORDS

Casing Record

Formation	Content	From	To	Size	Put in	Pulled Out
				5 1/2"		2,515.10'

Describe in detail the manner in which the well was plugged, indicating where the mud
 fluid was placed and the method or methods used in introducing it into the hold. If cement
 or other plugs were used, state the character of same and depth placed, from _____ feet
 to _____ feet for each plug set.

SAND BACK & PLUG AT 3325' WITH 6 SX CEMENT.

ALLIED CAME OUT AND FILLED WITH 15 JEL, 6 HULLS, 10 JEL, RUBBER PLUG &
 150 SX COMMON CEMENT 3% C.C.

(If additional description is necessary, use BACK of this sheet)


Name of Plugging Contractor H & H CASING PULLING CO.
1427 N. HALSTEAD, HUTCHINSON, KS. 67501

STATE OF KANSAS COUNTY OF RENO, ss.

MARK HURST (employee of owner) or (owner or operator) of the
 above-described well, being first duly sworn on oath, says: That I have knowledge of the
 facts, statements, and matters herein contained and the log of the above-described well as
 filed and that the same are true and correct. So help me God.

(Signature) Mark Hurst
1427 N. Halstead Hutchinson, KS
 (Address)

SUBSCRIBED AND SWORN TO




18th day of March, 19 82
Madeline Hurst
 Notary Public.

My Commission expires: _____

RECEIVED
 STATE CORPORATION COMMISSION

MAR 21 1983



Blackstone Drilling, Inc.

Box 455 • 523 West Kansas • Phone (316) 241-1250
McPHERSON, KANSAS 67460

September 23, 1981

RECEIVED
STATE COMMISSION
CONSERVATION DIVISION
Wichita, Kansas
APR 15 1982
15-155-20751-0000

COMPANY:

CHARLES D. JOHNSON

CONTRACTOR:

BLACKSTONE DRILLING, INC.

WELL:

BETHEL COLLEGE #1-A

LOCATION:

SW/4 SW/4 SE/4 Section 33-23-4W,
Reno County, Kansas

COMMENCED:

September 17, 1981

COMPLETED:

September 22, 1981

ELEVATION:

0	to	185	Sand
185	to	230	Clay
230	to	500	Shale
500	to	600	Salt
600	to	1040	Shale & Lime
1040	to	1715	Lime & Shale
1715	to	2115	Shale & Lime
2115	to	2280	Lime & Shale
2280	to	2880	Shale & Lime
2880	to	3045	Lime
3045	to	3160	Lime & Shale
3160	to	3239	Lime
3239	to	3310	Shale & Lime
3310	to	3362	Lime
		3362	T. D.

Cut 17" hole to 266' and run 268' of 12 3/4" casing, cemented with 200 sacks of cement at 266'. Plug down at 5:30 P. M., September 17, 1981. Set 595' of 8 5/8" pipe, cemented with 75 sacks of cement at 593'. Plug down at 6:00 P. M., September 18, 1981. Run 3363.65' of 5 1/2" casing, cemented with 75 sacks of cement at 3359'. Plug down at 12:30 A. M., September 22, 1981.

TOPS: MISSISSIPPI - 3306'


Measurements taken from K. B.

CERTIFICATE

I, P. E. Plouffe, President of Blackstone Drilling, Inc. do hereby certify that the above and foregoing is a true and correct copy of log on your Bethel College #1, located on the SW/4 SW/4 SE/4 Section 33-23-4W, Reno County, Kansas as stated by the files of Blackstone Drilling, Inc.


P. E. Plouffe, President

Subscribed and sworn to before me a Notary Public in and for McPherson County, Kansas this 24th day of September, 1981.


Johnnie L. Schmidt - Notary Public

