

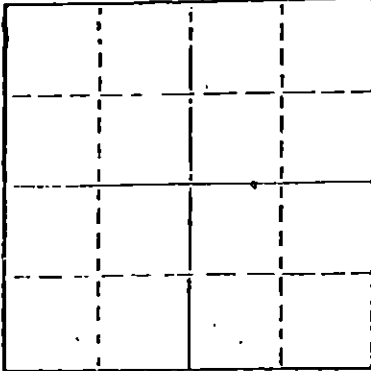
STATE OF KANSAS
STATE CORPORATION COMMISSION

15-155-20260-0000

WELL PLUGGING RECORD

Give All Information Completely
Make Required Affidavit
Mail or Deliver Report to
Conservation Division
State Corporation Comm.
245 North Water
Wichita, KS 67202

Reno County. Sec. 33 Twp. 23 Rge. 4 E/W
Location as "NE/CNW $\frac{1}{4}$ SW $\frac{1}{4}$ " or footage from lines SE SE SE
Lease Owner A. Scott Ritchie
Lease Name Bethel College #1 Well No. _____
Office Address Wichita, Kansas
Character of Well (Completed as Oil, Gas or Dry Hole) _____



Locate well correctly on above
Section Plot

Date Well completed _____ 19____
Application for plugging filed _____ 19____
Application for plugging approved _____ 19____
Plugging commenced 9/11/78 _____ 19____
Plugging completed 9/15/78 _____ 19____
Reason for abandonment of well or producing formation
depleted. _____
If a producing well is abandoned, date of last production _____ 19____

Was permission obtained from the Conservation Division or
its agents before plugging was commenced? yes

Name of Conservation Agent who supervised plugging of this well Toman
Producing formation _____ Depth to top _____ Bottom _____ Total Depth of Well 3440
Show depth and thickness of all water, oil and gas formations.

OIL, GAS OR WATER RECORDS

CASING RECORD

FORMATION	CONTENT	FROM	TO	SIZE	PUT IN	PULLED OUT
				10-3/4	253	none
				5 1/2	3437	2473'

Describe in detail the manner in which the well was plugged, indicating where the mud fluid
was placed and the method or methods used in introducing it into the hold. If cement or other
plugs were used, state the character of same and depth placed, from _____ feet to
_____ feet for each plug set.

Sanded to 3325', set 5 sacks cement. Loaded hole, shot pipe at 2695', 2593', 2491', pulled
104 joints. Set 25' rock bridge at 300' and rilled hole with 6 yards cement.

PLUGGING COMPLETE.

(If additional description is necessary, use BACK of this sheet)


Name of Plugging Contractor KELSO CASING PULLING
CHASE, KANSAS

STATE OF KANSAS COUNTY OF RICE, ss.
R. DARRELL KELSO (employee of owner) or (owner or operator)
of the above-described well, being first duly sworn on oath, says: That I have knowledge of
the facts, statements, and matters herein contained and the log of the above-described well
as filed and that the same are true and correct. So help me God.

(Signature) R. Darrell Kelso
CHASE, KANSAS
(Address)

SUBSCRIBED AND SWORN TO before me this 21st day of Sept., 19 78

My commission expires _____



Margaret Melcher
Notary Public.
RECEIVED
STATE CORPORATION COMMISSION

SEP 22 1978 9-22-78

CONSERVATION DIVISION
Wichita, Kansas



Blackstone Drilling, Inc.

Box 455 • 523 West Kansas • Phone (316) 241-1250
McPHERSON, KANSAS 67460

15-155-20260-0000

December 4, 1974

COMPANY: A. SCOTT RITCHIE
 CONTRACTOR: BLACKSTONE DRILLING, INC.
 FARM: GOERING #1
 LOCATION: SE/4 SE/4 SE/4, Section 33-23-4W,
 Reno County, Kansas
 COMMENCED: November 25, 1974
 COMPLETED: December 3, 1974
 ELEVATION:

0	to	240	Sand
240	to	253	Blue Shale
253	to	585	Shale & Lime
585	to	650	Lime
650	to	890	Lime & Shale
890	to	1120	Lime
1120	to	1550	Lime & Shale
1550	to	1835	Shale & Lime
1835	to	2095	Lime & Shale
2095	to	3090	Lime
3090	to	3225	Lime & Shale
3225	to	3300	Shale & Lime
3300	to	3440	Mississippi
		3440	T. D.


Cut 15 1/4 inch hole to 253' and run 256.80' of 10 3/4 inch surface pipe, cemented with 250 sacks of cement at 253'. Plug down at 8:30 P. M., November 26, 1974. Cut 7 7/8 inch hole to 3440' and run 3465.57 ft. of 5 1/2 inch o. d. casing, cemented with 100 sacks 60/40 posmix at 3437'. Plug down at 10:15 A. M., December 3, 1974.

TOPS: MISSISSIPPI - 3300'


Measurements taken from K. S.

CERTIFICATE

I, P. E. Plouffe, President of Blackstone Drilling, Inc. do hereby certify that the above and foregoing is a true and correct copy of log on your Goering #1, located on the SE/4 SE/4 SE/4, Section 33-23-4W, Reno County, Kansas as reflected by the files of Blackstone Drilling, Inc.


 P. E. Plouffe, President

Subscribed and sworn to before me a Notary Public in and for McPherson County, Kansas this 4th day of December, 1974.


 Johnnie L. Schmidt - Notary Public

STATE RECEIVED
 JUN 26 1973
 McPHERSON COUNTY, KANSAS

