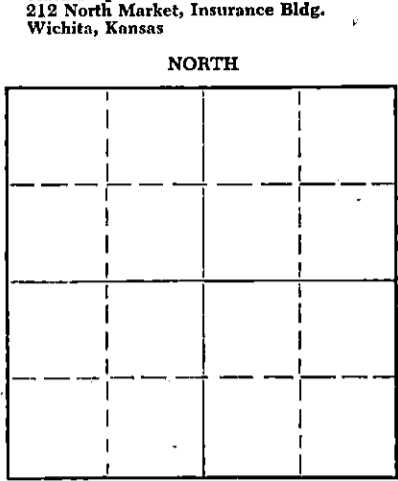


Give All Information Completely
Make Required Affidavit
Mail or Deliver Report to:
Conservation Division
State Corporation Commission
212 North Market, Insurance Bldg.
Wichita, Kansas

WELL PLUGGING RECORD



Locate well correctly on above Section Plat

Kingman County, Sec. 15 Twp. 28S Rge. 6 (E) W(W)
Location as "NE/CNW/SW" or footage from lines C NW SE
Lease Owner Beardmore Drilling Company
Lease Name Brown "A" Well No. 1
Office Address 827 Beacon Bldg., Wichita 2, Kansas
Character of Well (completed as Oil, Gas or Dry Hole) Dry hole
Date well completed 7-14 19 62
Application for plugging filed 7-14 19 62
Application for plugging approved 7-14 19 62
Plugging commenced 7-14 19 62
Plugging completed 7-14 19 62
Reason for abandonment of well or producing formation dry hole

If a producing well is abandoned, date of last production 19
Was permission obtained from the Conservation Division or its agents before plugging was commenced? yes

Name of Conservation Agent who supervised plugging of this well Herman Justus
Producing formation _____ Depth to top _____ Bottom _____ Total Depth of Well 3,927 Feet
Show depth and thickness of all water, oil and gas formations.

OIL, GAS OR WATER RECORDS

CASING RECORD

FORMATION	CONTENT	FROM	TO	SIZE	PUT IN	PULLED OUT
Sand		0	40'			
Red Beds		40'	202'	8 5/8"	202'	0

Describe in detail the manner in which the well was plugged, indicating where the mud fluid was placed and the method or methods used in introducing it into the hole. If cement or other plugs were used, state the character of same and depth placed, from _____ feet to _____ feet for each plug set.

0 to 40' - 10 sacks cement
40' - wood plug
40' to 115' - heavy mud
115' to 175' - 20 sacks cement
175' - wood plug
175' to 3927' - heavy mud

RECEIVED
STATE CORPORATION COMMISSION
JUL 19 1962
7-19-62
CONSERVATION DIVISION
Wichita, Kansas

(If additional description is necessary, use BACK of this sheet)
Name of Plugging Contractor Gabbert-Jones Drilling Co., Inc.
Address 514 Orpheum Building, Wichita 2, Kansas

STATE OF KANSAS, COUNTY OF SEDGWICK, ss.
Heber Beardmore (employee or owner) of (owner or operator) of the above-described well, being first duly sworn on oath, says: That I have knowledge of the facts, statements, and matters herein contained and the log of the above-described well as filed and that the same are true and correct. So help me God.

(Signature) [Signature]
827 Beacon Bldg., Wichita 2, Kansas
(Address)

SUBSCRIBED AND SWORN TO before me this 18th day of July, 19 62

My commission expires 7-13-63
Shirley Ann Jackson
Shirley Ann Jackson Notary Public.

15-09501326-0000

GABBERT-JONES DRILLING CO., INC.
WICHITA, KANSAS
DRILLERS WELL LOG

RECEIVED
STATE CORPORATION COMMISSION
JUL 10 1962
REGISTRATION DIVISION
Wichita, Kansas


BROWN #A-1
C NW SE SECTION 15-28S-6W
KINGMAN COUNTY, KANSAS

COMMENCED: JULY 2, 1962
COMPLETED: JULY 14, 1962

OPERATOR - BEARDMORE DRILLING COMPANY

FROM	TO	FORMATION	REMARKS
0	40	SAND	
40	202	RED BED	RAN 10 JTS. 8-5/8" (204"), SET @ 202' W/175 SACKS CEMENT
202	520	SHALE	
520	1010	SHALE & LIME	
1010	1110	ANHYDRITE	
1110	1415	LIME	
1415	2980	SHALE & LIME	
2980	3550	LIME	
3550	3858	LIME & SHALE	
3858	3927	LIME	
3927	TD		DRY & ABANDONED

I, E. E. HALL, CERTIFY THIS IS A TRUE AND CORRECT COPY OF THE DRILLER'S LOG FOR THE WELL DRILLED IN C NW SE SECTION 15-28S-6W, KINGMAN COUNTY, KANSAS, TO THE BEST OF MY KNOWLEDGE AND BELIEF.




E. E. HALL

STATE OF KANSAS)
) ss
COUNTY OF SEDGWICK)

BEFORE ME, THE UNDERSIGNED, A NOTARY PUBLIC WITHIN AND FOR SAID COUNTY AND STATE, ON THIS 16TH DAY OF JULY, 1962, PERSONALLY APPEARED E. E. HALL TO ME PERSONALLY KNOWN TO BE THE IDENTICAL PERSON WHO EXECUTED THE WITHIN AND FOREGOING INSTRUMENT AND ACKNOWLEDGED TO ME THAT HE EXECUTED THE SAME AS HIS FREE AND VOLUNTARY ACT AND DEED FOR THE USES AND PURPOSES THEREIN SET FORTH.

IN WITNESS WHEREOF, I HAVE HEREUNTO SET MY HAND AND OFFICIAL SEAL THE DAY AND YEAR LAST ABOVE WRITTEN.

MY COMMISSION EXPIRES OCTOBER 2, 1963



VIRA A. MCKENZIE, NOTARY PUBLIC