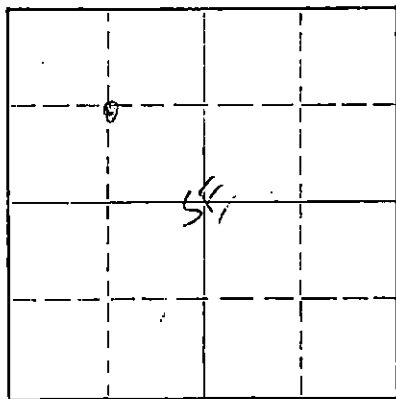


STATE OF KANSAS
STATE CORPORATION COMMISSION

WELL PLUGGING RECORD

Give All Information Completely
Make Required Affidavit
Mail or Deliver Report to:
Conservation Division
State Corporation Commission
212 No. Market
Wichita, Kansas

NORTH



Locate well correctly on above
Section Plat

Reno County, Sec. 25 Twp. 23 Rge. 4 (E) (W)
Location as "NE/CNW/SW" or footage from lines: NE-Se
Lease Owner: S. & K. Oil Co.
Lease Name: Fast Well No. 9
Office Address: Tulsa, Oklahoma
Character of Well (completed as Oil, Gas or Dry Hole): Oil
Date well completed: 10-31-63 19
Application for plugging filed: 10-9-68 19
Application for plugging approved: 10-10-68 19
Plugging commenced: October 24 19 68
Plugging completed: October 26 19 68
Reason for abandonment of well or producing formation: Depleted

If a producing well is abandoned, date of last production: 19
Was permission obtained from the Conservation Division or its agents before plugging was commenced? Yes

Name of Conservation Agent who supervised plugging of this well: Gilbert Toman
Producing formation: Depth to top: Bottom: Total Depth of Well: 3376 Feet
Show depth and thickness of all water, oil and gas formations.

OIL, GAS OR WATER RECORDS

CASING RECORD

FORMATION	CONTENT	FROM	TO	SIZE	PUT IN	PULLED OUT
				10 3/4	269	
				5 1/2	3300	2451.72
Mississippi			3266			

Describe in detail the manner in which the well was plugged, indicating where the mud fluid was placed and the method or methods used in introducing it into the hole. If cement or other plugs were used, state the character of same and depth placed, from feet to feet for each plug set.

Set bridge at 3270' and dumped 5 sacks of cement.
Shot pipe off at 2451.72'. Pulled pipe and mudded hole to 260'. Set 10' rock bridge and finished filling hole with ready-mix-cement.

RECEIVED
STATE CORPORATION COMMISSION
DEC 23 1968
CONSERVATION DIVISION
Wichita, Kansas

(If additional description is necessary, use BACK of this sheet)


Name of Plugging Contractor: Bert Self
Address: Hutchinson, Kans.

STATE OF Kans., COUNTY OF Reno, ss.
Employee (employee of owner) or (owner or operator) of the above-described well, being first duly sworn on oath, says: That I have knowledge of the facts, statements, and matters herein contained and the log of the above-described well as filed and that the same are true and correct. So help me God.

(Signature) Bert Self
R. R. #4, Hutchinson, Kans.
(Address)

Subscribed and sworn to before me this 15th day of Nov., 19 68

My commission expires _____
Notary Public.



S & K OIL CO.
 P. O. BOX 682 TULSA, OKLA.
 ZIP 74101

15-155-01667-0000

SUPPLEMENTAL COMPLETION REPORT

Company: S & K Oil Co.
 Well & Well: Part No. 9
 Location: NE SE Sec. 25-233-4W
 Reno County, Kansas

Commenced: 10-7-63 Elev.: 2464' KB
 Completed: 10-31-63 Rotary TD 3310'
 I.P.: 8 BOPD @ BWPD CT TD 3376 RKB

Casing Record:
 10 3/4 @ 269' W/275 Sack Cement
 5 1/2" @ 3300' W/ 150 Sack Cement

FORMATION TO'S:

Heebner 2346'
 Lansing 2516'
 B/Kansas City 2992'
 Cherokee 3157'
 Mississippi 3266'
 Rotary TD 3310'
 Cable Tool TD 3376'

LOG:

0	150	Sand
150	500	Shale
500	700	Line & Shale
700	945	Line
945	1340	Line & Shale
1340	1660	Line
1660	2150	Line & Shale
2150	2330	Line
2330	2940	Line & Shale
2940	3095	Line
3095	3265	Line & Shale
3265	3310	Line & Chert
3310	3321	Hard, cream to white dense fossiliferous very cherty limestone.
3321	3326	Medium to hard, cream to tan dense limestone.
3326	3331	Broken hard to soft, cream fine crystalline slightly dolomitic limestone.
3331	3337	Hard, cream fine crystalline dense slightly dolomitic limestone.
3337	3345	Cream dense cherty fossiliferous limestone.
3345	3352	Soft, cream to white fine crystalline dolomitic limestone.
3352	3357	Soft, cream to white fine crystalline cherty dolomitic limestone.
3357	3362	Hard, light grey dense very cherty fine crystalline limestone.
3362	3376 TD	Hard, light grey very cherty dense limestone.

RECEIVED
 STATE CORPORATION COMMISSION
 OCT 10 1968
 CONSERVATION DIVISION
 Wichita, Kansas

Electric Log: Welex: Gamma Ray-Neutron


DOT: None

Cores: None


15-155-01667-0000

STATE OF OKLAHOMA)
) ss
COUNTY OF TULSA)

I, Louis Kahan, Operator, being first duly sworn under oath, say: That I have knowledge of the facts, statements, and matters herein contained of the above described well as filed and that the same are true and correct.


LOUIS KAHAN

Subscribed and sworn to before me this 16th day of January, 1964.


NOTARY PUBLIC

My commission expires: May 20, 1966