

STATE OF KANSAS
STATE CORPORATION COMMISSION

WELL PLUGGING RECORD

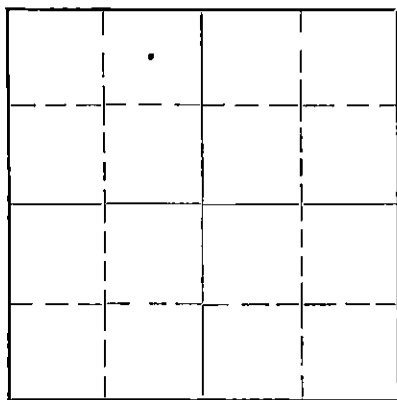
OR

FORMATION PLUGGING RECORD

Strike out upper line
when reporting plug-
ging of formations.

Give All Information Completely
Make Required Affidavit
Mail or Deliver Report to:
Conservation Division
State Corporation Commission
800 Bittling Building
Wichita, Kansas

NORTH



Locate well correctly on above
Section Flat

Reno County. Sec. 25 Twp. 23 Rge. 7E 4(W)
Location as "NE 1/4 NW 1/4 SW 1/4" or footage from lines C NE NW 1/4
Lease Owner Olson Oil Company - Shell Pet. Corp.
Lease Name P. C. Roberts Well No. 6
Office Address Drawer 588, Tulsa, Oklahoma
Character of Well (Completed as Oil, Gas or Dry Hole) Oil
Date, well completed 12 - 20 - 1938
Application for plugging filed 11 - 19 - 1938
Application for plugging approved 11 - 23 - 1938
Plugging Commenced 11 - 24 - 1938
Plugging Completed 12 - 1 - 1938
Reason for abandonment of well or producing formation Well went to water
If a producing well is abandoned, date of last production September 24 1938
Was permission obtained from the Conservation Division or its agents before plugging was commenced? Yes

Name of Conservation Agent who supervised plugging of this well Guy Wiershing
Producing formation Chat Depth to top 3251 Bottom 3365 Total Depth of Well 3641 Feet.
Show depth and thickness of all water, oil and gas formations.

OIL, GAS OR WATER RECORDS

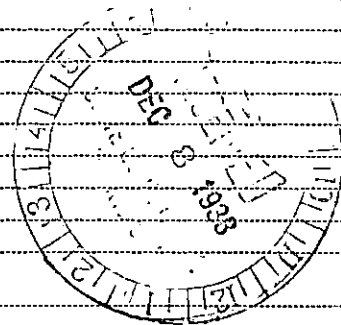

CASING RECORD

Formation	Content	From	To	Size	Put In	Pulled Out
Chat	Oil	3330	3365	15 1/2"	250	None
Hunton Lime	H. F. W.	3630	3641	12 1/2"	516	430
				7" OD	3631	2990

Describe in detail the manner in which the well was plugged, indicating where the mud fluid was placed and the method or methods used in introducing it into the hole. If cement or other plugs were used, state the character of same and depth placed, from...feet to...feet for each plug set.

Plugged back with 20 sacks to 3500 ft. Ripped pipe and tested. On 2-13-36 hole was bridged and cemented with 50 sacks to 3370. Hole cleaned out and tested.

Cemented from total depth, 3370, with 30 sacks in 7" casing, filled to 3204. 7" casing ripped and 2990 ft. pulled. Filled hole with heavy mud from 3204 ft to 500 ft. 12 1/2" casing ripped and 430 ft. pulled. Filled hole with heavy mud from 500 ft. to 260 ft. Set wood plug at 260 ft. and dumped 15 sacks of cement, which filled up into 15 1/2" casing. Hole filled with mud to 10 ft. of top and capped with 10 sacks of cement.



(If additional description is necessary, use BACK of this sheet)

Correspondence regarding this well should be addressed to Olson Oil Company
Address Box 408, Burrton, Kansas

STATE OF KANSAS, COUNTY OF Reno. ss.
C. L. Barrett (employee of owner) or ~~State of Kansas~~ of the above-described well,

being first duly sworn on oath, says: That I have knowledge of the facts, statements, and matters herein contained and the log of the above-described well as filed and that the same are true and correct. So help me God.

(Signature) C. L. Barrett
Box 408 Burrton Kans (Address)


SUBSCRIBED AND SWORN to before me this 7 day of December, 1938.

My commission expires April 23, 1941

G. J. Bryan
Notary Public.

OLSON OIL COMPANY
 P. C. Roberts # 6
 C NE NW 25-23S-4W
 RENO COUNTY, KANSAS

15-155-02645-0000



11- 5-35
 12-20-35

0
 135 Sand
 185 Sandy shale
 229 Shale & shells
 269 Shale
 515 Shale & shells
 718 Lime & shale
 745 Shale
 783 Lime
 793 Shale
 855 Lime & shale
 886 Broken lime
 972 Shale
 1015 Lime
 1090 Sh & lime shells
 1260 Shale
 72 Lime
 2041 Shale
 80 Lime
 2117 Shale
 2229 Shale & shells
 35 Sand
 65 Lime
 80 Shale
 2373 Shale & shells
 2453 Shale
 2526 Sh & lime shells
 68 Broken lime
 2615 Lime
 43 Broken lime
 93 Shale
 2704 Lime
 44 Shale
 2821 Lime
 2861 Broken lime
 2904 Lime
 08 Sandy lime
 2974 Lime
 3040 Broken lime
 76 Sh & lime shells
 3149 Shale
 3246 Shale & shells
 3251 Shale, var.
 3337 Chat

3375 Chat & lime
 3407 Lime & chat
 38 Lime & shells
 3502 Lime, hard
 10 Lime, brown
 13 Lime
 77 Shale
 88 Shale
 3636 Lime, cored
 3641 Lime, T.D.
 H. F. W.

CASING RECORD

15 1/2"	O.D.	70#	L.W.	250'
12 1/2"		50#	L.W.	516'
7"	O.D.	26#	S.S.	3631'

Plugged back to 3500' with 20 sacks cement.
 Ripped pipe from 3330 to 3365', hole filled
 up 2300' with fluid.
 Ripped pipe from 3365 to 3405, making all
 water and no oil. 2 - 10 - 36
 Hole bridged and 50 sacks of cement dumped.
 Drilled out cement and swabbed out hole.
 Potential 2-26-36 42 bbls.

PLUGGING
 FILE SEC 25-23-4W
 BOOK PAGE 42 LINE 26

Subscribed and sworn to before me
 this 19th day of November, 1938.

J. J. Bryant

Notary Public

My commission expires April 20, 1942

I hereby certify that the above is
 a true and correct copy of the log of
 P. C. Roberts # 6, C NE NW, Sec. 25-23-4W
 Reno County, Kansas

C. L. Barrett