

15-155-03171-0006

STATE OF KANSAS
STATE CORPORATION COMMISSION

WELL PLUGGING RECORD

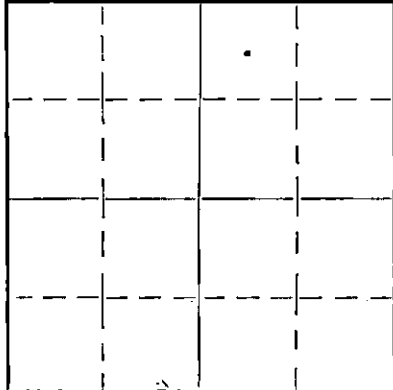
OR

FORMATION PLUGGING RECORD

Strike out upper line when reporting plugging off formations.

Give All Information Completely
Make Required Affidavit
Mail or Deliver Report to:
Conservation Division
State Corporation Commission
800 Bitting Building
Wichita, Kansas

NORTH



Locate well correctly on above Section Plat

RENO County, Sec. 25 Twp. 23S Rge. (E) 4(W)

Location as "NE 1/4 NW 1/4 SW 1/4" or footage from lines C NW NE 1/4

Lease Owner Olson Oil Company

Lease Name C. J. Fast Well No. 3

Office Address Drawer 588, Tulsa, Oklahoma

Character of Well (Completed as Oil, Gas or Dry Hole) Oil

Date, well completed 1-19-1936

Application for plugging filed 2-13-1940

Application for plugging approved 2-16-1940

Plugging Commenced 2-17-1940

Plugging Completed 3-9-1940

Reason for abandonment of well or producing formation Well went to water.

If a producing well is abandoned, date of last production 11-20-1939

Was permission obtained from the Conservation Division or its agents before plugging was commenced? Yes

Name of Conservation Agent who supervised plugging of this well Ruel Durkee

Producing formation Chat Depth to top 3285 Bottom 3366 Total Depth of Well 3366 Feet.

Show depth and thickness of all water, oil and gas formations.

OIL, GAS OR WATER RECORDS

CASING RECORD


Formation	Content	From	To	Size	Put In	Pulled Out
Chat	Oil	3360	3366	12 1/2"	258	non
				10"	506	215
				7"	3284	960

Describe in detail the manner in which the well was plugged, indicating where the mud fluid was placed and the method or methods used in introducing it into the hole. If cement or other plugs were used, state the character of same and depth placed, from... feet to... feet for each plug set.

Dumped mud in hole from bottom, 3366 to 3270. Dumped 6 sacks of cement at 3270, which filled hole to 3240. Filled with mud from 3240 to 230 ft. Hole filled with cement from 230 ft. to 200 ft., filled with mud from 200 to 8 ft. Filled to top with cement.

FILE 25 23 4W
BOOK PAGE 92 LINE 27

3-20-40



(If additional description is necessary, use BACK of this sheet)

Correspondence regarding this well should be addressed to Olson Oil Company
Address Box 408, Burrton, Kansas

STATE OF KANSAS COUNTY OF RENO, ss.
S. A. Keefover (employee of owner) or (owner or operator)

being first duly sworn on oath, says: That I have knowledge of the facts, statements, and matters herein contained and the log of the above-described well as filed and that the same are true and correct. So help me God.

(Signature) S. A. Keefover

SUBSCRIBED AND SWORN to before me this 21 day of March, 1940.

My commission expires 4/30/42

Notary Public.

15-155-03171-0000

OLSON OIL COMPANY
J. FAST # 3
C NW NE 25-23S-4W
RENO COUNTY, KANSAS


COMMENCED 12-21-35
COMPLETED 1-19-36
ELEVATION 1462'

0
177 Sand
207 Shale & shells
250 Shale
265 Shale & shells
496 Shale & lime
569 Shale & shells
593 Lime
668 Lime & shale
765 Shale & shells
833 Lime & shale
890 Lime
968 Shale & shells
993 Lime
1021 Shale
55 Lime
70 Shale
86 Red rock
1104 Broken lime
44 Shale & shells
94 Shale
1204 Lime
1590 Shale
1613 Shale & shells
22 Shale
34 Lime shells
1769 Shale & shells
1870 Shale, hard
1978 Shale & shells
2055 Broken shale
90 Broken lime
2125 Shale
2150 Broken lime
72 Lime
2212 Shells & shale
23 Lime shells
93 Lime, white
2375 Shale & shells
2404 Shale
20 Lime
28 Shale & shells
2526 Sandy lime

2552 Broken Lime
2712 Lime
51 Lime & shale
2913 Lime, soft
2985 Broken lime
3029 Lime
3105 Shale & shells
39 Lime & shale
3259 Shale
76 Shale, var.
85 Chat
R.U.S.T.
3360 Chat, sho oil @ 44'
66 Chat, H.F.O.
TOTAL DEPTH

CASING RECORD

12 1/2"	50#	258'
10"	45#	506'
7"	24#	3284'



PLUGGING
FILE NO. 25T 23R 4W
BOOK 25 92 LINE 37

Subscribed and sworn to before me
this 13th day of February 1940

G. J. Bryant
Notary Public

I hereby certify that the above
is a true and correct copy of the log
of the J. Fast # 3, C NW NE/4,
Sec. 25-23S-4W, Reno County, Kansas

S. A. Keefover

My commission expires April 20, 1942