

STATE OF KANSAS  
STATE CORPORATION COMMISSION

Form CP-4

WELL PLUGGING RECORD

Give All Information Completely  
Make Required Affidavit  
Mail or Deliver Report to:  
Conservation Division  
State Corporation Commission  
212 No. Market  
Wichita, Kansas

Reno County, Sec. 25 Twp. 23 Rge. 4 (E)W (W)

Location as "NE/CNW/SW" or footage from lines C NE SW

Lease Owner S. & K. Oil Co.

Lease Name W. L. Adkins Well No. 3

Office Address Tulsa, Oklahoma

Character of Well (completed as Oil, Gas or Dry Hole) Oil

Date well completed 3-11-35 19 68

Application for plugging filed October 10 19 68

Application for plugging approved October 10 19 68

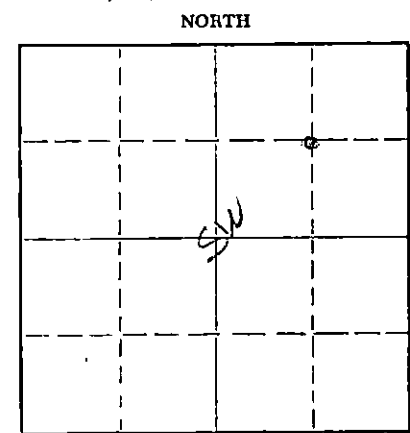
Plugging commenced Nov. 14 19 68

Plugging completed Nov. 25 19 68

Reason for abandonment of well or producing formation Depletion

If a producing well is abandoned, date of last production 19

Was permission obtained from the Conservation Division or its agents before plugging was commenced? Yes



Locate well correctly on above Section Plat

Name of Conservation Agent who supervised plugging of this well Gilbert Toman

Producing formation Depth to top Bottom Total Depth of Well 3371 Feet

Show depth and thickness of all water, oil and gas formations.

OIL, GAS OR WATER RECORDS

CASING RECORD

FORMATION	CONTENT	FROM	TO	SIZE	PUT IN	PULLED OUT
				16"	<del>20</del> 216	
				8 5/8"	3259	2625.90'

Describe in detail the manner in which the well was plugged, indicating where the mud fluid was placed and the method or methods used in introducing it into the hole. If cement or other plugs were used, state the character of same and depth placed, from feet to feet for each plug set.

Sanded back to 3240' and dumped 7 sacks of cement. Shot pipe off at 2625.90'. Pulled pipe and mudded hole to 210'. Set rock bridge from 210' to 200'. Finished filling hole with ready-mix cement.

12-23-68

RECEIVED  
STATE CORPORATION COMMISSION

DEC 23 1968

CONSERVATION DIVISION  
Wichita, Kansas

(If additional description is necessary, use BACK of this sheet)

Name of Plugging Contractor Bert Self

Address Hutchinson, Kans.

STATE OF Kansas, COUNTY OF Reno, ss.

Employee (employee of owner) or (owner or operator) of the above-described well, being first duly sworn on oath, says: That I have knowledge of the facts, statements, and matters herein contained and the log of the above-described well as filed and that the same are true and correct. So help me God.

(Signature) Bert Self


R. R. #4, Hutchinson, Kans.

(Address)


Subscribed and Sworn to before me this 26th day of November, 19 68

Roddy Self  
Notary Public.

October 18, 1969



RECEIVED  
MAY 2 1944  
K. P. OIL CO. INC.  
K. P. OIL CO. INC.  
LOUISIANA



15-KS-02828-0000

HURRITON DISTRICT  
RENO COUNTY, KANSAS  
ELEV. 1463

SOURCE: FIELD EXPLOITATION

CASING RECORD

OLSON ET AL  
W L ADKINS #3  
C NE SW: 35-23S-4W  
660'NL: 660'EL

16" cem 265' w/ 225 sax "CORR"  
8 1/4" cem 3260' w/ 200 sax "CORR"  
5 1/2" set 3313' w/ lead shoe

DEFLECTION SURVEY

METHOD: STEAM ROTARY  
CONTRACTOR: OLSON DRILG CO.  
COMMENCED: 1-2-35  
COMPLETED: 3-12-35  
PRODUCTION: Flow 50 oil & 0 water & 11.5 mil  
gas 24 hr pot'l test 3-12-35.

200' - 1°  
1800' - 2°  
2050' - 1 1/2°

- 0 - 150 Sand
- 265 Surface
- 286 Shale & shells
- 525 Shale & salt
- 647 Shale & shells
- 675 Lime
- 1608 Shale & shells
- 1720 Shale
- 1930 Shale & shells
- 1940 Shale
- 2062 Shale & shells
- 2161 Shale & lime
- 2281 Shale & shells
- 2380 Shale & shells
- 2500 Shale
- 2530 Bkn lime
- 2575 Shale & lime
- 2661 Bkn lime
- 2694 Shale
- 2725 Lime
- 2780 Shale & lime
- 2925 Lime
- 2937 Shale & shells
- 2976 Lime
- 3011 Shale & lime
- 3052 Shale & shells
- 3086 Shale & lime
- 3116 Shale & shells
- 3125 Shale & lime
- 3195 Shale
- 3208 Shale & lime
- 3250 Shale
- TOP CHAT 3250
- Sho gas @ 3268
- 5 mil gas @ 3280
- 8 mil gas @ 3287
- 11 mil gas @ 3292
- 15 mil gas @ 3298
- 17 mil gas @ 3300
- 18 1/2 mil gas @ 3304
- 20 mil gas @ 3306
- 23 mil gas @ 3308
- Sho oil @ 3321
- 600' oil @ 3329

3341 Chat  
2500' oil small flow in 5 hours  
TD 3371 Chat & lime  
Well flows small amount every 2  
hours,  
Flow 50 oil & 0 water & 11.5 mil  
gas 24 hour pot'l test 3-12-35

COMPLETE: 3-12-35

DAHL:S

RECEIVED  
STATE CORPORATION COMMISSION  
OCT 10 1968  
CONSERVATION DIVISION  
Wichita, Kansas