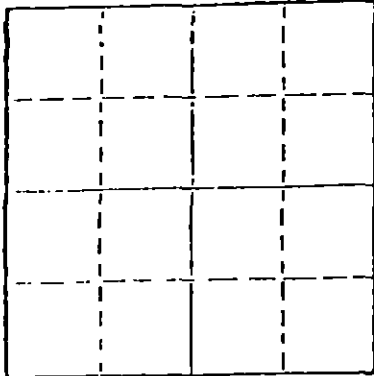


STATE OF KANSAS
STATE CORPORATION COMMISSION

WELL PLUGGING RECORD

Give All Information Completely
Make Required Affidavit
Mail or Deliver Report to
Conservation Division
State Corporation Comm.
245 North Water
Wichita, KS 67202

Kingman County, Sec. 12 Twp. 30S Rge. 10W ~~EX~~
Location as "NE/CNW $\frac{1}{4}$ SW $\frac{1}{4}$ " or footage from lines _____
1820' FNL & 475' FEL of SE/4
Lease Owner Kruckenberg & Scott
Lease Name G. E. Carter Trust Well No. 1
Office Address Isabel, Kansas 67065
Character of Well (Completed as Oil, Gas or Dry Hole) _____
Dry Hole
Date Well completed August 22, 1978
Application for plugging filed Verbal Application 19____
Application for plugging approved Verbal Approval 19____
Plugging commenced August 22, 1978
Plugging completed August 22, 1978
Reason for abandonment of well or producing formation _____



Locate well correctly on above
Section Plat

If a producing well is abandoned, date of last production 19____
Was permission obtained from the Conservation Division or
its agents before plugging was commenced? Yes

Name of Conservation Agent who supervised plugging of this well Wm. T. Owen
Producing formation _____ Depth to top _____ Bottom _____ Total Depth of Well 12,600'
Show depth and thickness of all water, oil and gas formations.

OIL, GAS OR WATER RECORDS

CASING RECORD

FORMATION	CONTENT	FROM	TO	SIZE	PUT IN	PULLED OUT
				8-5/8"	210'	None

Describe in detail the manner in which the well was plugged, indicating where the mud fluid was placed and the method or methods used in introducing it into the well. If cement or other plugs were used, state the character of same and depth placed, from _____ feet to _____ feet for each plug set.

Filled hole with heavy rotary mud from 2,600 ft. (rotary total depth) to 210 ft. Set plug at 210 ft. and cemented with 40 sacks cement. Filled hole with heavy rotary mud from 210 ft. to 40 ft. Set solid plug at 40 ft. and cemented to cellar with 12 sacks cement, 3 sacks cement in rat hole.

Plugging operations accomplished utilizing Halliburton Oil Well cementing pump truck through 4 1/2 inch drill pipe.

(If additional description is necessary, use BACK of this sheet)


Name of Plugging Contractor Halliburton Services
410 Union Center Bldg., Wichita, Kansas 67202

STATE OF Kansas COUNTY OF Sedgwick, ss.
Dean Britting, Agent ~~XXXXXX~~ of owner ~~XXXXXXXXXXXXXXXXXXXX~~

of the above-described well, being first duly sworn on oath, says: That I have knowledge of the facts, statements, and matters herein contained and the log of the above-described well as filed and that the same are true and correct. So help me God.

(Signature) Dean Britting
200 N. Main, Wichita, Kansas 67202
(Address)

SUBSCRIBED AND SWORN TO before me this 28th day of August, 19 78



Elsie Willison
Notary Public.

My commission expires July 25, 1982

KANSAS DRILLERS LOG

COMPANY Kruckenberg & Scott

SEC. 12 T. 30S R. 10W
LOC. 1820' FNL & 475' FEL
of the SE/4

FARM G.E. Carter Trust Co. 1

COUNTY Kingman

ROTARY TOTAL DEPTH 2,600'
COMM. August 19, 1978
CONTRACTOR H-30, Inc.
ISSUED August 28, 1978

COMP. August 22, 1978

CASING

10 3/4"
8 5/8" Set at 210' cemented w/300 sxs cement
5 1/2"
4 1/2"

ELEVATION 1,749 K.B.

FIGURES INDICATE BOTTOM OF FORMATIONS

Sand and Red Bed

RECEIVED
STATE CORPORATION COMMISSION 227'

Lime and Shale

AUG 29 1978 2,600'

Rotary Total Depth

CONSERVATION DIVISION
Wichita, Kansas 2,600'


I hereby certify the above and foregoing to be
a true and correct log of the above described
well as shown by the drilling reports.

H-30, Inc.

Dean Britting
Dean Britting

State of Kansas }
County of Sedgwick } ss:

Subscribed and Sworn to before me a Notary Public
in and for said county and state this 28th day of
August, 1978.



Elsie Willison
Elsie Willison - Notary Public

My Commission Expires:

July 25, 1982