

STATE OF KANSAS  
STATE CORPORATION COMMISSION

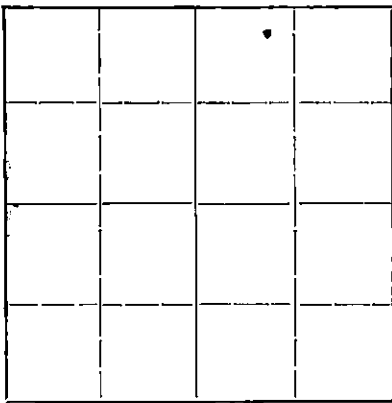
WELL-PLUGGING RECORD

Give All Information Completely  
Make Required Affidavit  
Mail or Deliver Report to:  
Conservation Division  
State Corporation Commission  
800 Bittling Building  
Wichita, Kansas

OR  
FORMATION PLUGGING RECORD

Strike out upper line  
when reporting plugging  
off formations.

NORTH



Locate well correctly on above  
Section Plat

RENO County. Sec. 14 Twp. 23S Rge. 4 (W)

Location as "NE 1/4 NW 1/4 SW 1/4" or footage from lines. NE NW NE 1/4

Lease Owner. OLSON OIL COMPANY

Lease Name. E. R. Downie Well No. 6

Office Address. Drawer 588, Tulsa, Oklahoma

Character of Well (completed as Oil, Gas or Dry Hole) Oil

Date, well completed. 2 - 21 - 19 35

Application for plugging filed. 10 - 24 - 19 40

Application for plugging approved. 10 - 28 - 19 40

Plugging Commenced. 10 - 31 - 19 40

Plugging Completed. 11 - 7 - 19 40

Reason for abandonment of well or producing formation. Well went to water

If a producing well is abandoned, date of last production. 8 - 25 - 19 40

Was permission obtained from the Conservation Division or its agents before plugging was commenced? Yes.

Name of Conservation Agent who supervised plugging of this well. Ruel Durkee

Producing formation. Hunton Depth to top. 3598 Bottom. 3614 Total Depth of Well. 3614 Feet

Show depth and thickness of all water, oil and gas formations.

OIL, GAS OR WATER RECORDS


CASING RECORD

Formation	Content	From	To	Size	Put In	Pulled Out
Chat	water	3260	3423	15 1/2"	276	None
Hunton	oil	3598	3614	7 "	3578	2233.50 ft.

Describe in detail the manner in which the well was plugged, indicating where the mud fluid was placed and the method or methods used in introducing it into the hole. If cement or other plugs were used, state the character of same and depth placed, from... feet to... feet for each plug set.

Filled hole with mud to 3589. Run in 10 sacks of cement at 3589. Mudded hole to 280 ft. Bridged hole at 280 ft. Dumped in rock and 10 sacks of cement. Filled hole with mud to 10 ft. of top. Run in 15 sacks of cement which filled to base of cellar.

FILE 14 23, 44  
BOOK 120 NE - 21



(If additional description is necessary, use BACK of this sheet)

Correspondence regarding this well should be addressed to. Olson Oil Company

Address. Box 408, Burrton, Kansas

STATE OF KANSAS, COUNTY OF RENO, ss. G. F. Bryant

(employee of owner) or (conservation agent) of the above-described well, being first duly sworn on oath, says: That I have knowledge of the facts, statements, and matters herein contained and the log of the above-described well as filed and that the same are true and correct. So help me God.

(Signature) G. F. Bryant

SUBSCRIBED AND SWORN to before me this 14th day of November, 1940

My commission expires July 27, 1944 Notary Public.

15-155-02532-0000

OLSON OIL COMPANY  
E. R. DOWNIE # 6  
NE NW NE 14-23S-4W  
RENO COUNTY, KANSAS

COMMENCED 1-19-35  
COMPLETED 2-21-35  
ELEVATION 1484'


0  
194 Sand  
557 Shale & lime shells  
796 Shale  
915 Shale & lime  
1064 Shale & lime shells  
1145 Shale  
86 Shale & lime  
1225 Shale  
50 Lime  
1319 Broken lime  
73 Shale & lime shells  
1402 Broken lime  
32 Lime  
1559 Shale  
1630 Broken lime  
95 Shale  
1914 Broken lime  
61 Shale & lime shells  
2048 Shale & lime  
68 Shale  
83 Shale & lime  
2119 Shale  
2218 Broken lime  
2317 Shale & lime shells  
2460 Broken lime  
70 Lime  
86 Broken lime  
2513 Lime  
2660 Broken lime  
2730 Lime  
80 Shale & lime shells  
2805 Lime  
10 Broken lime  
84 Lime  
2918 Broken lime  
78 Shale

3052 Shale & lime shells  
94 Shale & lime  
3132 Shale & lime shells  
62 Shale  
3205 Var. shale  
3260 Shale & lime shells  
3423 Chat  
84 Lime shells  
3584 Shale  
3598 Lime R.U.S.T.  
3614 Lime, Total Depth

CASING RECORD

15 1/2" 55# L.W. 278'  
7 " 22# J&L 3578'

PLUGGERS  
FILE REC-14-23-4W  
BOOK PAGE-120 LINE-21



Subscribed and sworn to before me  
this 24th day of October, 1940.

*G. J. Bryant*  
Notary public

The above is a true and correct  
copy of the log of E. R. Downie # 6  
NE NW NE, Sec. 14-23S-4W, Reno County,  
Kansas.

*Wayne Bunker*