

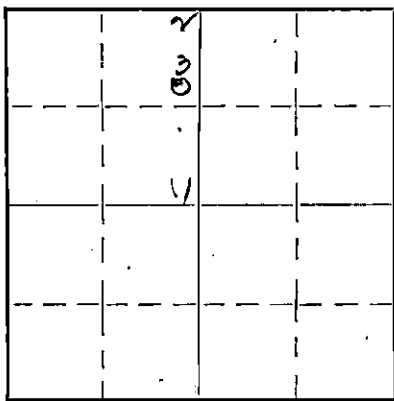
Give All Information Completely
Make Required Affidavit
Mail or Deliver Report to:
Conservation Division
State Corporation Commission
800 Bitting Building
Wichita, Kansas

OR
FORMATION PLUGGING RECORD

Strike out upper line
when reporting plug-
ging off formations.

RENO County, Sec. 14 Twp. 23S Rge. (4) 4 (W)

Location as "NE $\frac{1}{4}$ NW $\frac{1}{4}$ SW $\frac{1}{4}$ " or footage from lines SE NE NW/4
Lease Owner. OLSON OIL COMPANY
Lease Name. G. M. Harnar Well No. 5
Office Address. Drawer 588, Tulsa, Okla.
Character of Well (Completed as Oil, Gas or Dry Hole) Oil
Date, well completed 4 - 24 - 1935
Application for plugging filed 8 - 26 - 1934
Application for plugging approved 8 - 28 - 1934
Plugging Commenced 8 - 28 - 1934
Plugging Completed 9 - 6 - 1934
Reason for abandonment of well or producing formation Well went to water
If a producing well is abandoned, date of last production 6 - 25 - 1934
Was permission obtained from the Conservation Division or its agents before plugging was commenced? Yes



Locate well correctly on above
Section Plat

Name of Conservation Agent who supervised plugging of this well. Ruel Durkee
Producing formation. Hunton Lime Depth to top 3610 Bottom 3619 Total Depth of Well 3619 Feet.
Show depth and thickness of all water, oil and gas formations.

OIL, GAS OR WATER RECORDS

CASING RECORD

Formation	Content	From	To	Size	Put In	Pulled Out
Chat	Water	3310	3390	15 $\frac{1}{2}$	260	None
Lime	Oil & Water	3610	3619	12 $\frac{1}{2}$ 7 $\frac{1}{4}$	550 3610	382.40 2382.78

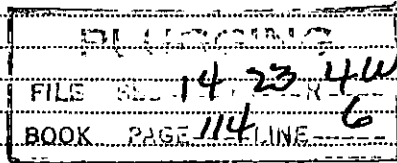
Describe in detail the manner in which the well was plugged, indicating where the mud fluid was placed and the method or methods used in introducing it into the hole. If cement or other plugs were used, state the character of same and depth placed, from _____ feet to _____ feet for each plug set.

Dumped cement in bottom, filled to 3529. Filled hole with rock and chat to 3462.

Perforated on June 3, 1940 by Lane-Wells Company from 3310 to 3390.

Very small show of oil & gas. Acidized with 1000 gallons. Very small increase in amount of oil. Pumped well 10 days, produced very little oil. Abandoned.

Mudded hole from 3462 to 3310, put in 10 ft. of rock and dumped 15 sacks of cement. Mudded hole to 260 ft. Bridged hole with 10 ft. of rock and dumped 10 sacks of cement. Mudded hole to 25 ft. Dumped rock and 15 sacks of cement with which filled to base of cellar.



SEP 14 1940
STATE CORP. COM.
CONSERV. DIV.

9-14-1940

(If additional description is necessary, use BACK of this sheet)

Correspondence regarding this well should be addressed to S. A. Keefover
Address Box 408, Burton, Kansas

STATE OF Kansas, COUNTY OF RENO, ss.

S. A. Keefover (employee of owner) or (owner/proprietor) of the above-described well, being first duly sworn on oath, says: That I have knowledge of the facts, statements, and matters herein contained and the log of the above-described well as filed and that the same are true and correct. So help me God.

(Signature) *S. A. Keefover*

(Address)

SUBSCRIBED AND SWORN to before me this 13 day of September, 1940

My commission expires 4/20/42

G. J. Bryant
Notary Public.

15-155-02539-0000


OLSON OIL COMPANY
GM M. Harnar # 3
SE NE NW 14-23S-4W
RENO COUNTY, KANSAS

COMMENCED 3-12-35
COMPLETED 4-24-35
ELEVATION 1490'

0
39 Sand
68 Clay & sand
185 Sand
360 Shale
449 Sh & lime shells
506 Salt
550 Lime & shale
608 Lime
680 Shale & lime shells
695 Lime
745 Shale & lime shells
758 Lime
820 Shale & lime shells
946 Shale
953 Red rock
1035 Lime
1073 Shale
1100 Shale & lime shells
33 Shale
1224 Shale & lime shells
1660 Shale
1737 Shale & lime shells
1940 Shale
65 Lime & shale
2132 Shale & lime shells
2518 Shale
26 Sand
45 Lime & shale
2702 Lime
75 Broken lime
2998 Lime
3041 Broken lime
3138 Lime & shale
3258 Shale
3426 Chat
44 " & Lime
99 Lime
3610 Shale, R.U.S.T.
3621 Lime, T.D.
3619 Plugged back

CASING RECORD

15 1/2"	55#	260'
12 1/2"	50#	550'
7"	22#	3610'



PLUGGING
FILE SEC. 14-23-R-4W
BOOK PAGE 114-LINE 6

Subscribed and sworn to before me
this 26th day of August, 1940

I hereby certify that the above is
a true and correct copy of the log of
G. M. Harnar # 3, SE NE NW/4, Sec.
14-23S-4W, Reno County, Kansas

E. J. Bryant

Notary public
My commission expires April 20, 1942

D. A. Keefover
