

STATE OF KANSAS
STATE CORPORATION COMMISSION

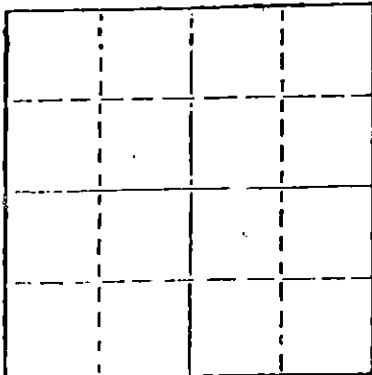
15-095-20829-002

WELL PLUGGING RECORD

Give All Information Completely
Make Required Affidavit
Mail or Deliver Report to
Conservation Division
State Corporation Comm.
245 North Water
Wichita, KS 67202

Kingman County, Sec. 3 Twp. 28S Rge. 5 ~~N~~W
Location as "NE/CNW $\frac{1}{4}$ /SW $\frac{1}{4}$ " or footage from lines
SE SE NW

Lease Owner Gear Petroleum Co.
Lease Name YOUNG Well No. 1
Office Address 300 Sutton Place, Wichita, KS 67202
Character of Well (Completed as Oil, Gas or Dry Hole) Dry Hole



Locate well correctly on above
Section Plat

Date Well completed April 20 19 79
Application for plugging filed April 20 19 79
Application for plugging approved April 20 19 79
Plugging commenced April 20 19 79
Plugging completed April 20 19 79
Reason for abandonment of well or producing formation _____

If a producing well is abandoned, date of last production 19 _____

Was permission obtained from the Conservation Division or its agents before plugging was commenced? Yes

Name of Conservation Agent who supervised plugging of this well William T. Owens
Producing formation _____ Depth to top _____ Bottom _____ Total Depth of Well 3860'
Show depth and thickness of all water, oil and gas formations.

OIL, GAS OR WATER RECORDS

CASING RECORD

FORMATION	CONTENT	FROM	TO	SIZE	PUT IN	PULLED OUT
				8-5/8"	212'	None

Describe in detail the manner in which the well was plugged, indicating where the mud fluid was placed and the method or methods used in introducing it into the hold. If cement or other plugs were used, state the character of same and depth placed, from _____ feet to _____ feet for each plug set.

Filled hole with heavy mud to 210 feet. Pumped 40 sacks of cement through drill pipe with pump truck. Pushed plug and 1/2 sack hulls to 40' and pumped 12 sacks of cement through drill pipe with pump truck to base of well cellar. Plugged rat hole with 3 sacks of cement.

RECEIVED
STATE CORPORATION COMMISSION

APR 26 1979

(If additional description is necessary, use BACK of this sheet)

Name of Plugging Contractor Graves Drilling Co., Inc.
910 Union Center, Wichita, Kansas 67202 CONSERVATION DIVISION
67202 Wichita Kansas


STATE OF KANSAS COUNTY OF SEDGWICK, ss.
John C. Graves (employee of owner) or (owner or operator)
of the above-described well, being first duly sworn on oath, says: That I have knowledge of the facts, statements, and matters herein contained and the log of the above-described well as filed and that the same are true and correct. So help me God.

(Signature) John C. Graves
910 Union Center, Wichita, Kansas 67202
(Address)

SUBSCRIBED AND SWORN TO before me this 24th day of April, 19 79

Dorothy Gerber Notary Public.

My commission expires January 18, 1982



ROTARY DRILLERS LOG

15-095-20829000

OPERATOR: Gear Petroleum Co.
300 Sutton Place
Wichita, Kansas 67202

DRILLING COMMENCED: April 13, 1979

CONTRACTOR: Graves Drilling Co., Inc.
910 Union Center
Wichita, Kansas 67202

DRILLING COMPLETED: April 20, 1979

CASING RECORD: 5 Jts. 212' of used 8-5/8"
cemented with 225 sacks

LOCATION: YOUNG NO. 1
SE SE NW
Section 3-28S-5W
Kingman County, Kansas

0	-	70	Sand and Clay
70	-	212	Red Bed
212	-	699	Red Bed and Shale
699	-	3373	Shale and Lime
3373	-	3598	Lime and Shale
3598	-	3715	Shale and Lime
3715	-	3860	Lime
		3860	Rotary Total Depth

I hereby certify the foregoing statements to be true and correct to the best of my knowledge.

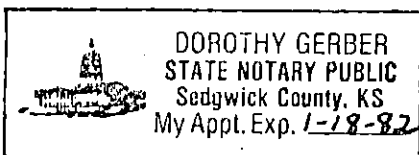
GRAVES DRILLING CO., INC.

By *John Graves* President

STATE OF KANSAS)
) SS.
COUNTY OF SEDGWICK)

Subscribed and sworn to before me, a Notary Public, this 24th day of April, 1979.

Dorothy Gerber
Dorothy Gerber Notary Public



RECEIVED
STATE CORPORATION COMMISSION

APR 26 1979

CONSERVATION DIVISION
Wichita, Kansas