

TYPE

# NOTICE OF INTENTION TO DRILL

C-1  
MJ-1331

TO BE FILED WITH THE STATE CORPORATION COMMISSION  
PRIOR TO COMMENCEMENT OF WELL

API Number 15-095-20,962  
(For office use only) -0000

1. Operator Gear Petroleum Co., Inc.  
300 Sutton Place  
Address Wichita, Kansas 67202
2. Contractor Graves Drilling Co., Inc.  
910 Union Center  
Address Wichita, Kansas 67202
3. Type of Equipment: Rotary  Cable Tool \_\_\_\_\_
4. Well to be Drilled for: Oil  Gas \_\_\_\_\_  
Disposal \_\_\_\_\_ Input \_\_\_\_\_ Other \_\_\_\_\_
5. Depth of Deepest Fresh Water within 1 mile 50' ft.
6. Depth of Municipal Water Well within 3 miles None ft.
7. Depth to Protect all Fresh Water 200' ft.
8. Amount of Surface Casing to be set 200 ft.
9. Alternate No. 1  No. 2 \_\_\_\_\_

Starting Date 5-20-80

County Kingman

Sec 26 Twp 28 S Rge 6 W

Spot Location SW SE SW

Nearest Lease Line 330' ft.

Lease Name Twietmeyer

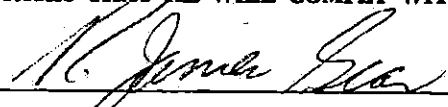

Well No. 1


Est. Total Depth 4000' ft.

REMARKS:

OPERATOR STATES THAT HE WILL COMPLY WITH K. S. A. 55-128

Signature of Operator

  
R. James Gear, President 



**State Corporation Commission of Kansas**  
**Conservation Division**  
**245 North Water**  
**Wichita, Kansas 67202**

RECEIVED  
STATE CORPORATION COMMISSION  
MAY 19 1980  
5-7-80  
CONSERVATION DIVISION  
Wichita, Kansas

**(IF PREFERRED, MAIL IN ENVELOPE)**