

TYPE OR PRINT

NOTICE OF INTENTION TO DRILL

RULE 82-2-311


15-095-001350000

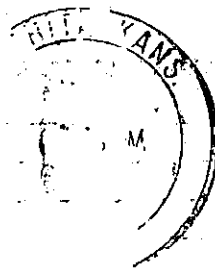

TO BE FILED WITH THE STATE CORPORATION COMMISSION PRIOR TO COMMENCEMENT OF WELL  
Thunderbird Drilling, Inc.

1. Operator Benedict Oil Associates Address Union Center, Wichita, Kansas
2. Lease name Kostner Well No. 1 County Kingman
3. Well Location NW SW Sec. 31 Township 28 S Range 5 W
4. Well to be drilled 660 ft. from nearest lease line.
5. Drilling Contractor company tools Address same
6. Type of equipment: Rotary  Cable Tool  Approx. date operation to begin Aug 10 1950
7. Well to be drilled for Oil  Gas  Disposal  Input  Estimated Total Depth of Well 4100 ft. JK
8. Depth of deepest fresh water well within one mile of location \_\_\_\_\_ ft. If none exists, write NONE none.
9. Ground elevation at location is approx. \_\_\_\_\_ ft. higher or \_\_\_\_\_ ft. lower than ground elevation at water well.
10. Depth of the deepest municipal water well within three miles of location \_\_\_\_\_ ft. If none exists, write NONE none.
11. Operator states that he will set surface pipe at least 25 ft. below all Tertiary or unconsolidated deposits and, taking into consideration differences in ground elevations, that the minimum depth necessary, to the best of his knowledge and belief, to protect all fresh water zones is 220 ft. and operator agrees to set surface pipe at this location to a depth of not less than 225 ft. Alternate 1  Alternate 2 .

REMARKS:

Signature of Operator





State Corporation Commission of Kansas  
Conservation Division  
500 Insurance Building  
212 North Market  
Wichita 2, Kansas

**RECEIVED**  
STATE CORPORATION COMMISSION  
AUG 10 1960  
8-10-60  
CONSERVATION DIVISION  
Wichita, Kansas

(IF PREFERRED, MAIL IN ENVELOPE)