

15-095-20513-000

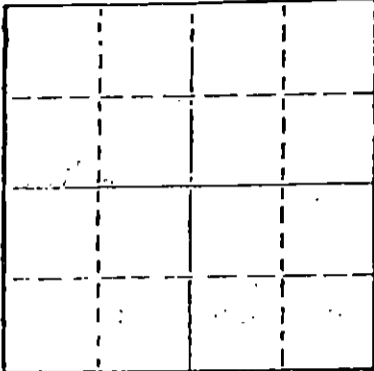
STATE OF KANSAS
STATE CORPORATION COMMISSION

WELL PLUGGING RECORD

Give All Information Completely
Make Required Affidavit
Mail or Deliver Report to
Conservation Division
State Corporation Comm.
245 North Water
Wichita, KS 67202

Kingman County. Sec. 34 Twp. 28S Rge. 8W ~~XXX~~
Location as "NE/CNW $\frac{1}{4}$ /SW $\frac{1}{4}$ " or footage from lines
SE/4

Lease Owner Keener Oil Company
Lease Name Graydon-Murray Well No. 1
Office Address 406 National Bank of Tulsa Bldg.
Tulsa, Oklahoma 74103
Character of Well (Completed as Oil, Gas or Dry Hole)
Dry Hole



Locate well correctly on above
Section Plot

Date Well completed October 6 19 76
Application for plugging filed Verbal Application 19
Application for plugging approved Verbal Approval 19
Plugging commenced October 6, 19 76
Plugging completed October 6, 19 76
Reason for abandonment of well or producing formation

If a producing well is abandoned, date of last production 19

Was permission obtained from the Conservation Division or
its agents before plugging was commenced? Yes

Name of Conservation Agent who supervised plugging of this well G. R. Biberstein
Producing formation Depth to top Bottom Total Depth of Well 4140'
Show depth and thickness of all water, oil and gas formations.

OIL, GAS OR WATER RECORDS

CASING RECORD

FORMATION	CONTENT	FROM	TO	SIZE	PUT IN	PULLED OUT
				8-5/8"	208'	None

Describe in detail the manner in which the well was plugged, indicating where the mud fluid
was placed and the method or methods used in introducing it into the hold. If cement or other
plugs were used, state the character of same and depth placed, from feet to
feet for each plug set.

Filled hole with heavy rotary mud from 4,140 ft. (rotary total depth)
to 200 ft. Set plug at 200 ft. and cemented with 35 sacks cement.
Filled hole with heavy rotary mud from 200 ft. to 40 ft. Set solid
plug at 40 ft. and cemented to cellar with 15 sacks cement,
5 sacks cement in rat hole.

Plugging operations accomplished utilizing Halliburton Oil Well
cementing pump truck through 4-1/2 inch drill pipe.

(If additional description is necessary, use BACK of this sheet)

Name of Plugging Contractor Halliburton Services
410 Union Center Building, Wichita, Kansas 67202

STATE OF Kansas COUNTY OF Sedgwick ss.


Merle Britting, Agent (Employee of owner) of the above-described

well being first duly sworn on oath, says: That I have knowledge of the facts, statements, and matters herein contained and the log of the
above-described well as filed and that the same are true and correct. So help me God.

(Signature) Merle Britting
200 No. Main, Wichita, Kansas 67202
(Address)

Subscribed and sworn to before me this 14th day of October 19 76

Elsie Willison
Elsie Willison - Notary Public.



My commission expires June 30, 1978

RECEIVED
STATE CORPORATION COMMISSION

OCT 15 1976

CONSERVATION DIVISION
Wichita, Kansas


10-15-1976

COMPANY Keener Oil Company
 FARM Graydon-Murray NO. 1

SEC. 34 T. 28S R. 8W
 LOC. SE/4

TOTAL DEPTH 4,140'
 COMM. September 27, 1976 COMP. October 6, 1976
 SHOT OR TREATED
 CONTRACTOR H-30, Inc.
 ISSUED October 14, 1976

COUNTY Kingman
 KANSAS



CASING

20	10	
15	8	-5/8" 208' cemented w/200 sxs cement
12	6	
13	5	

ELEVATION 1639 KB

PRODUCTION

FIGURES INDICATE BOTTOM OF FORMATIONS

Shale and Sand	64'
Shale	1,245'
Shale and Lime	1,934'
Shale with Lime Streaks	2,130'
Shale and Lime	2,910'
Lime and Shale	3,520'
Lime	3,815'
Kansas City	3,865'
Lime and Shale	3,955'
Lime	4,124'
Mississippi	4,140'
Rotary Total Depth	4,140'

I hereby certify the above and foregoing
 to be a true and correct log of the above
 described well as shown by the drilling reports.

H-30, INC.

Merle Britting
 Merle Britting

RECEIVED
 STATE CORPORATION COMMISSION
 OCT 15 1976
 CONSERVATION DIVISION
 Wichita, Kansas

State of Kansas }
 County of Sedgwick } ss:

Subscribed and Sworn to before me a Notary
 Public in and for said county and state this
 14th. day of October, 1976.

Elsie Willison
 Elsie Willison-Notary Public

My Commission Expires:

June 30, 1978

