

WELL PLUGGING RECORD 15095-202400000

Give All Information Completely
Make Required Affidavit
Mail or Deliver Report to:
Conservation Division
State Corporation Commission
212 No. Market
Wichita, Kansas

Kingman County, Sec. 8 Twp. 29S Rge. (E) 5 (W)

Location as "NE/CNW/SW" or footage from lines SW NW NW

Lease Owner Rains & Williamson Oil Co., Inc.

Lease Name Kinkaid Well No. 1

Office Address 1425 Wichita Plaza, Wichita, Kansas

Character of Well (completed as Oil, Gas or Dry Hole) Dry Hole

Date well completed 2-10 19 71

Application for plugging filed 2-10 19 71

Application for plugging approved 2-10- 19 71

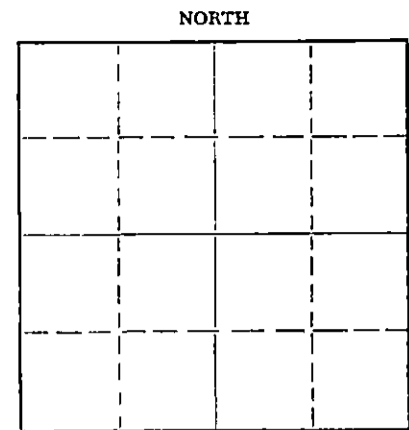
Plugging commenced 2-10 19 71

Plugging completed 2-10 19 71

Reason for abandonment of well or producing formation No oil or gas found in commercial quantities.

If a producing well is abandoned, date of last production - - - - 19 - -

Was permission obtained from the Conservation Division or its agents before plugging was commenced? Yes



Locate well correctly on above Section Plat

Name of Conservation Agent who supervised plugging of this well G. R. Biberstein

Producing formation Depth to top Bottom Total Depth of Well 4325 Feet

Show depth and thickness of all water, oil and gas formations.

OIL, GAS OR WATER RECORDS

CASING RECORD


FORMATION	CONTENT	FROM	TO	SIZE	PUT IN	PULLED OUT
				8-5/8"	261'	-0-

Describe in detail the manner in which the well was plugged, indicating where the mud fluid was placed and the method or methods used in introducing it into the hole. If cement or other plugs were used, state the character of same and depth placed, from feet to feet for each plug set.

Set first plug at 260 feet with 35 sacks; top plug

at 40 feet with 10 sacks; 2 sacks for rat hole.

Plugging completed at 10:00 a.m. 2-10-71.




Name of Plugging Contractor Rains & Williamson Oil Co., Inc.
Address 1425 Wichita Plaza, Wichita, Kansas

STATE OF KANSAS, COUNTY OF SEDGWICK, ss.
Wilson Rains (employee of owner) or (owner or operator) of the above-described well, being first duly sworn on oath, says: That I have knowledge of the facts, statements, and matters herein contained and the log of the above-described well as filed and that the same are true and correct. So help me God.

(Signature) Wilson Rains Wilson Rains
1425 Wichita Plaza, Wichita, Kansas (Address)

Subscribed and sworn to before me this 18 day of February, 1971



Jeanine Durand
Jeanine Durand Notary Public.

15095202400000

ROTARY DRILLING LOG

Operator: Rains & Williamson Oil Co., Inc. KINKAID #1 SW NW NW Section 8-29S-5W Kingman County, Kansas	Contractor: Rains & Williamson Oil Co., Inc. Commenced: 2-1-71 Completed: 2-10-71 Casing: 8-5/8"/261/225 sacks
--	--

Formations

Red Rock	35'
Shale	725'
Shale and Lime	1299'
Lime and Shale	1530'
Shale and Lime	1855'
Lime	2275'
Lime and Shale	2996'
Sand and Shale	3015'
Lime	3185'
Lime and Shale	3345'
Lime	3965'
Lime and Shale	4095'
Lime	4325'
Rotary Total Depth	4325'

RECEIVED
STATE CORPORATION COMMISSION
FEB 19 1971
CONSERVATION DIVISION
Wichita, Kansas


We certify the above log is true and correct, to the best of our knowledge and belief.

RAINS & WILLIAMSON OIL CO., INC.




Wilson Rains

Subscribed and sworn to me, a Notary Public, within and for the State of Kansas, County of Sedgwick, this 18 day of February, 1971.



Jeanine Durand Notary Public



Commission Expires: 3-31-74