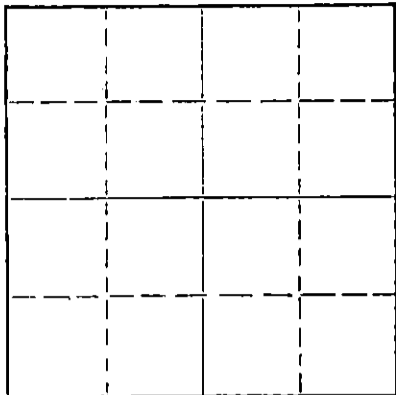


WELL PLUGGING RECORD

15-095-20177-0000

Give All Information Completely
Make Required Affidavit
Mail or Deliver Report to:
Conservation Division
State Corporation Commission
212 No. Market
Wichita, Kansas

NORTH



Locate well correctly on above
Section Plat

Kingman County, Sec. 26 Twp. 28S Rge. (E) 8 (W) C SW SE

Location as "NE/CNW/SW" or footage from lines _____
Lease Owner Madeira Oil Company
Lease Name Faust Well No. 1
Office Address 850 W. Lancaster Ave., Bryn Mawr, Pa. 19010.
Character of Well (completed as Oil, Gas or Dry Hole) Dry Hole
Date well completed October 25, 1969
Application for plugging filed _____ 19____
Application for plugging approved _____ 19____
Plugging commenced October 25, 1969
Plugging completed October 25, 1969
Reason for abandonment of well or producing formation Dry Hole

If a producing well is abandoned, date of last production _____ 19____
Was permission obtained from the Conservation Division or its agents before plugging was commenced? Yes (Ralph Warren of Pratt)

Name of Conservation Agent who supervised plugging of this well _____
Producing formation _____ Depth to top _____ Bottom _____ Total Depth of Well 4500 Feet
Show depth and thickness of all water, oil and gas formations.


OIL, GAS OR WATER RECORDS

CASING RECORD

FORMATION	CONTENT	FROM	TO	SIZE	PUT IN	PULLED OUT
	Surface	0	244'	8-5/8"	244'	None
	Casing					

Describe in detail the manner in which the well was plugged, indicating where the mud fluid was placed and the method or methods used in introducing it into the hole. If cement or other plugs were used, state the character of same and depth placed, from _____ feet to _____ feet for each plug set.


Heavy Mud from Total Depth to 240 Feet;
1/2 sax Hulls, Plug & 25 sax Cement through
Drill Pipe; Mud to 40 Feet; 1/2 sax Hulls, &
Plug Bridged; 8 sax to Base of Cellar and
2 sax Cement in Rat Hole. Job Completed
at 12:30 P.M. on 10/25/69.



(If additional description is necessary, use BACK of this sheet)
Name of Plugging Contractor Sage Drilling Co., Inc.
Address 500 Bitting Building, Wichita, Kansas 67202

STATE OF KANSAS, COUNTY OF SEDGWICK, ss.
T. M. McCaul, Jr. of Sage Drilling Co. (employee of owner) or (owner or operator) of the above-described well, being first duly sworn on oath, says: That I have knowledge of the facts, statements, and matters herein contained and the log of the above-described well as filed and that the same are true and correct. So help me God.
(Signature) T. M. McCaul, Jr.
500 Bitting Building, Wichita, Kansas 67202 (Address)

Subscribed and Sworn to before me this 28th day of October, 1969



Wayne W. Kahmeyer
Notary Public.

15-095-20177-0000

DRILLERS LOG

FAUST NO. 1

CASING RECORD:	OPERATOR:	Madeira Oil Company	DESCRIPTION:
8-5/8" @ 244'	CONTRACTOR:	Sage Drilling Co., Inc.	C SW SE
w/125 sax cement	COMMENCED:	October 2, 1969	Sec 26-28S-8W
TOTAL DEPTH:	COMPLETED:	October 25, 1969	Kingman Co., Kansas
4500'			ELEVATION: 1643 KB

<u>FORMATION</u>	<u>FROM</u>	<u>TO</u>	<u>REMARKS</u>
Surface Soil	0	244	
Red Bed & Shells	244	500	
Shale & Shells	500	830	
Salt	830	1200	
Anhydrite & Shale	1200	1400	
Lime & Shale	1400	2010	
Lime	2010	2255	
Shale & Lime	2255	2740	
Lime & Shale	2740	2910	
Lime	2910	3120	
Lime & Shale	3120	3460	
Lime	3460	4098	
Mississippian Chat	4098	4140	
Mississippian Lime	4140	4275	
Lime	4275	4310	
Shale & Lime	4310	4385	
Lime & Shale	4385	4434	
Lime	4434	4460	
Viola Lime	4460	4480	
Simpson Sand	4480	4500	D&A

RECEIVED
 STATE CORPORATION COMMISSION
 OCT 30 1969
 CONSERVATION DIVISION
 Wichita, Kansas

I certify that this is a true and correct copy of the above log to the best of my knowledge.

SAGE DRILLING CO., INC.

By T. M. McCaul, Jr.
 T. M. McCaul, Jr.

Subscribed and sworn to before me this 28th day of October, 1969



Wayne W. Kahmeyer
 Wayne W. Kahmeyer, Notary Public