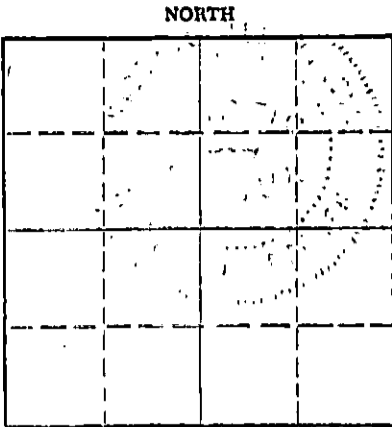


WELL PLUGGING RECORD 15-155-20103-0000

Give All Information Completely
Make Required Affidavit
Mail or Deliver Report to:
Conservation Division
State Corporation Commission
212 No. Market
Wichita, Kansas

Reno County, Sec. 34 Twp. 23 Rge. 4 (E) (W)
Location as "NE/CNW/SW" or footage from lines C N/2
Lease Owner A. Scott Ritchie
Lease Name Graber #1 Well No.
Office Address Wichita, Kansas
Character of Well (completed as Oil, Gas or Dry Hole)
Date well completed 19____
Application for plugging filed 19____
Application for plugging approved 19____
Plugging commenced 7/3/69 19____
Plugging completed 7/10/69 19____
Reason for abandonment of well or producing formation depleted.



Locate well correctly on above Section Plat

If a producing well is abandoned, date of last production 19____
Was permission obtained from the Conservation Division or its agents before plugging was commenced? yes

Name of Conservation Agent who supervised plugging of this well Toman
Producing formation _____ Depth to top _____ Bottom _____ Total Depth of Well 3425 Feet
Show depth and thickness of all water, oil and gas formations.

OIL, GAS OR WATER RECORDS

CASING RECORD

FORMATION	CONTENT	FROM	TO	SIZE	PUT IN	PULLED OUT
				10-3/4	237	none
				5 1/2"	3423	2813'
				8-5/8"	589	480'

Describe in detail the manner in which the well was plugged, indicating where the mud fluid was placed and the method or methods used in introducing it into the hole. If cement or other plugs were used, state the character of same and depth placed, from _____ feet to _____ feet for each plug set.


Checked bottom, ran sand to 3300' and dumped 5 sack s of cement.
Loaded hole, shot pipe at 2844', 2811', pipe came loose, pulled
89 joints of 5 1/2" casing. Rigged up on 8-5/8" shot pipe at 482',
pipe came loose, pulled 12 joints. Bailed hole to 235', 10'
rock bridge and dumped 35 sacks of cement. Mudded to 40' rock
bridge, dumped 15 sacks of cement. Tallied pipe.

PLUGGING COMPLETE.

RECEIVED
STATE CORPORATION COMMISSION
JUL 15 1969
CONSERVATION DIVISION
Wichita, Kansas

(If additional description is necessary, use BACK of this sheet)
Name of Plugging Contractor KNIGHT CASIN GPULLING CO., INC.
Address CHASE, KANSAS

STATE OF KANSAS COUNTY OF RICE
NOEL J. KNIGHT (employee of owner) or (owner or operator) of the above-described well, being first duly sworn on oath, says: That I have knowledge of the facts, statements, and matters herein contained and the log of the above-described well as filed and that the same are true and correct. So help me God.



(Signature) _____
CHASE, KANSAS

Subscribed and sworn to before me this 11 day of July, 1969

My commission expires 2/15/71

Notary Public.

15-156-20103-0000

ROTARY DRILLERS' LOG

OPERATOR: A. Scott Ritchie
412 Union Center
Wichita, Kansas

DRILLING COMMENCED: 3/28/69

CONTRACTOR: Graves Drilling Co., Inc.
505 Union Center
Wichita, Kansas

DRILLING COMPLETED: 4/4/69

CASING RECORD: 237' of 10 3/4"; 275 sacks.
589.27' of 8 5/8" casing,
100 sacks cement.
3423' of 5 1/2" casing,
with 125 sacks cement.

LOCATION: Graber # 1
Center N/2 SE/4
NW/4 Sec. 34-23S-4W,
Reno County, Kansas

0	-	238	Sand & shale
238	-	509	Shale & salt
509	-	2128	Shale & lime
2128	-	2286	Lime
2286	-	2317	Lime & shale
2317	-	2325	Lime
2325	-	2370	Lime & shale
2370	-	2555	Shale & sand
2555	-	2577	Lime & shale
2577	-	2690	Lime
2690	-	2774	Lime & shale
2774	-	3120	Lime
3120	-	3295	Lime & shale
3295	-	3320	Lime & chert
3320	-	3380	Lime
3380	-	3425	Lime
3425	-		Total Depth

I hereby certify the foregoing statements to be true and correct,
to the best of my knowledge.


GRAVES DRILLING COMPANY, INC.

By J. Graves
President

STATE OF KANSAS }
SEDGWICK COUNTY } ss

Subscribed and sworn to before me, a Notary Public, this 15th day
of April, 1969.

My commission expires: July 28, 1970



Mary Ann Scott
Mary Ann Scott, Notary Public

RECEIVED
STATE CORPORATION COMMISSION
JUN 25 1969
CONSERVATION DIVISION
Wichita, Kansas

cc: [unclear]

cc All partners