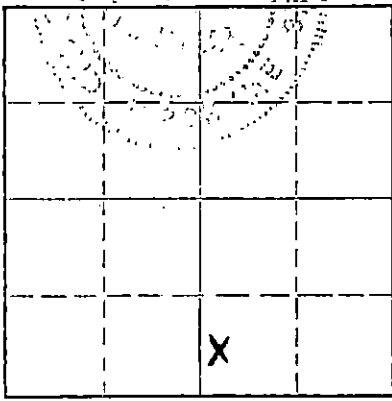


WELL PLUGGING RECORD 15-155-20090-0000

Give All Information Completely  
Make Required Affidavit  
Mail or Deliver Report to:  
Conservation Division  
State Corporation Commission  
212 No. Market  
Wichita, Kansas



Locate well correctly on above Section Plat

Reno County, Sec 34 Twp. 23 Rge. 4 (E) (W)  
Location as "NE/CNW/SW" or footage from lines 1/2 1/2 3/4  
Lease Owner Rosen Oil Co.  
Lease Name Berland Well No. #1  
Office Address 200 Sutton Pl. Wichita, Kansas 67202  
Character of Well (completed as Oil, Gas or Dry Hole)  
Date well completed 1969  
Application for plugging filed October 1969  
Application for plugging approved October 1969  
Plugging commenced November 17 1969  
Plugging completed November 20 1969  
Reason for abandonment of well or producing formation

If a producing well is abandoned, date of last production 1969  
Was permission obtained from the Conservation Division or its agents before plugging was commenced? Yes

Name of Conservation Agent who supervised plugging of this well Gilbert Toman  
Producing formation \_\_\_\_\_ Depth to top \_\_\_\_\_ Bottom \_\_\_\_\_ Total Depth of Well \_\_\_\_\_ Feet  
Show depth and thickness of all water, oil and gas formations.

OIL, GAS OR WATER RECORDS


CASING RECORD

FORMATION	CONTENT	FROM	TO	SIZE	PUT IN	PULLED OUT
				10 3/4	232	none
				5 1/2	3599 1/2	2792

Describe in detail the manner in which the well was plugged, indicating where the mud fluid was placed and the method or methods used in introducing it into the hole. If cement or other plugs were used, state the character of same and depth placed, from \_\_\_\_\_ feet to \_\_\_\_\_ feet for each plug set.

November 17, 1969 Dumped sand to 3200'. Mixed and dumped 5 sz of cement from 3200' to 3160'.

November 20, 1969 Set 10' rock bridge from 230' to 220'. Dumped 4 1/2 yards of ready mix concrete from 220' to base of cellar.



(If additional description is necessary, use BACK of this sheet)


Name of Plugging Contractor RUSSELL SULLIVAN  
Address P. O. Box 1082 \_\_\_\_\_

STATE OF KANSAS, COUNTY OF BARTON, ss. RUSSELL SULLIVAN (employee of owner) or (owner or operator) of the above-described well, being first duly sworn on oath, says: That I have knowledge of the facts, statements, and matters herein contained and the log of the above-described well as filed and that the same are true and correct. So help me God.

(Signature) Russell Sullivan  
P.O. Box 1082 GREAT BEND, KANS. (Address)

Subscribed and sworn to before me this 19th day of DECEMBER, 1969

My commission expires 9-29-73  
David H. Schawe Notary Public.



ROTARY DRILLERS' LOG

15-155-20090-0600

OPERATOR: Rosen Oil Company  
605 Sutton Place  
Wichita, Kans.

DRILLING COMMENCED: 12/29/68

CONTRACTOR: Graves Drilling Co., Inc.  
505 Union Center  
Wichita, Kansas

DRILLING COMPLETED: 1/7/69

CASING RECORD: 231' of 10 3/4" surface casing - 300 sacks of cement. 5 1/2" pipe set at 3,601' - 125 sacks cement

LOCATION: England # 1  
C W/2 W/2 SE/4  
Sec. 34-23-4W,  
Reno County, Kans.


0	0	22	Soil
22	-	98	Sandy shale
98	-	189	Shale and shells
189	-	201	Lime
201	-	286	Shale and shells
286	-	505	Shale
505	-	795	Shale and shells
795	-	1356	Lime and shale
1356	-	1382	Lime
1382	-	1960	Shale
1960	-	2339	Lime
2339	-	2353	Shale and shells
2353	-	2540	Sandy shale
2540	-	3140	Lime
3140	-	3272	Lime
3272	-	3387	Lime and chert
3387	-	3505	Lime
3505	-	3599	Shale
3599	-	3601	Lime T.D.

RECEIVED  
STATE CORPORATION COMMISSION  
NOV 13 1968  
CONSERVATION DIVISION  
Wichita, Kansas

I hereby certify the foregoing statements to be true and correct, to the best of my knowledge.

GRAVES DRILLING CO., INC.

By John Graves  
President



STATE OF KANSAS  
ss:  
SEDGWICK COUNTY

Subscribed and sworn to before me, a Notary Public, this 9th of January, 1969.

My commission expires: July 28, 1970

Mary Ann Scott  
Mary Ann Scott, Notary

RECEIVED NOV 10 1969