

15-083-20780-0000

STATE OF KANSAS

STATE CORPORATION COMMISSION

WELL PLUGGING RECORD

Give All Information Completely
Make Required Affidavit
Mail or Deliver Report to
Conservation Division
State Corporation Comm.
245 North Water
Wichita, KS 67202

Hodgeman County. Sec. 31 Twp. 24S Rge. 21W xE
Location as "NE/CNW $\frac{1}{4}$ SW $\frac{1}{4}$ " or footage from lines
C SW NE

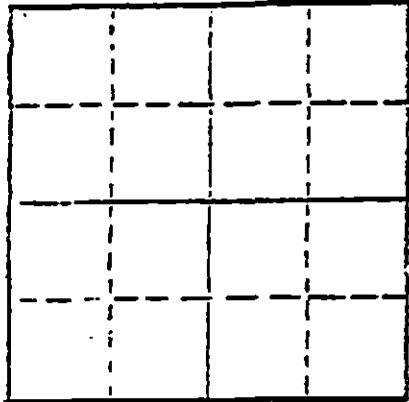
Lease Owner Cinco Exploration Co.
Lease Name Weise Well No. 1
Office Address 3935 Hartsdale, Houston, Texas 77063
Character of Well (Completed as Oil, Gas or Dry Hole)
Dry Hole

Date Well completed 11/15/80 19
Application for plugging filed 11/15/80 19
Application for plugging approved 11/15/80 19
Plugging commenced 11/15/80 19
Plugging completed 11/15/80 1:45 a.m. 19
Reason for abandonment of well or producing formation

If a producing well is abandoned, date of last production 19

Was permission obtained from the Conservation Division or its agents before plugging was commenced? Yes

Name of Conservation Agent who supervised plugging of this well Clarence Thomas Jr.
Producing formation Depth to top Bottom Total Depth of Well
How depth and thickness of all water, oil and gas formations. RTD 4850'



Locate well correctly on above Section Plat

OIL, GAS OR WATER RECORDS

CASING RECORD

FORMATION	CONTENT	FROM	TO	SIZE	PUT IN	PULLED OUT
	Surface	0	362'	8-5/8"	yes	no

Describe in detail the manner in which the well was plugged, indicating where the mud fluid was placed and the method or methods used in introducing it into the hold. If cement or other plugs were used, state the character of same and depth placed, from feet to feet for each plug set.

1st plug @ 900' with 60 sacks
2nd plug @ 390' with 35 sx
3rd plug @ 40' with 10 sx
5 sacks in rathole
Job complete @ 1:45 a.m. 11/15/80

(If additional description is necessary, use BACK of this sheet)

Name of Plugging Contractor Slawson Drilling Company, Inc. 11-24-80


STATE OF Kansas COUNTY OF Sedgwick, ss.
James C. Remsberg, Slawson Drilling Co. (employee of owner) or (owner or operator)
the above-described well, being first duly sworn on oath, says: That I have knowledge of the facts, statements, and matters herein contained and the log of the above-described well filed and that the same are true and correct. So help me God.

(Signature) James C. Remsberg
James C. Remsberg
200 Douglas Building, Wichita, Kansas 67202
(Address)

SUBSCRIBED AND SWORN TO before me this 20 day of November, 1980

Mary Lou Taylor
Mary Lou Taylor Notary Public.

January 17, 1981



DRILLERS LOG

OPERATOR: Cinco Exploration Company
3935 Hartsdale
Houston, Texas 77063

WELL NAME: Weise #1
C SW NE Sec.31-24S-21W
Hodgeman County, Kansas

CONTRACTOR: Slawson Drilling Company, Inc.
200 Douglas Building
Wichita, Kansas 67202

COMMENCED: 11/6/80

COMPLETED: 11/15/80

RTD: 4850'

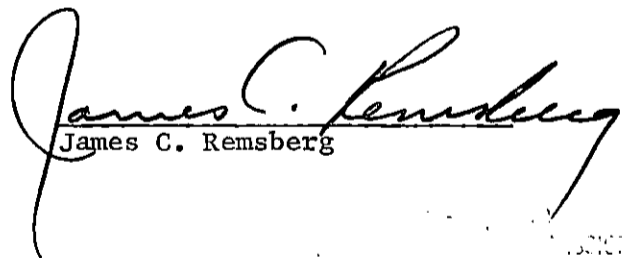
SURFACE CASING: 8-5/8" set at 362' with 250 sx cement

0' to 365' 12 $\frac{1}{4}$ " Surface Hole
365' to 2965' Shale
2965' to 3200' Shale & Lime
3200' to 3426' Lime
3426' to 3660' Shale & Lime
3660' to 4687' Lime & Shale
4687' to 4762' Shale & Lime
4762' to 4828' Mississippian
4828' to 4850' Shale & Lime (Miss)
RTD 4850'

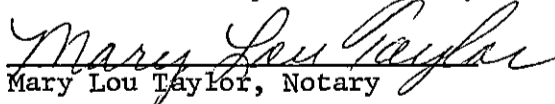
STATE OF KANSAS

COUNTY OF SEDGWICK

I, James C. Remsberg, of the Slawson Drilling Company, Inc.
hereby state the above is an accurate copy of the Weise #1 log for
Cinco Exploration Company.


James C. Remsberg

Subscribed and sworn to
me this 20th day of November, 1980


Mary Lou Taylor, Notary

My commission expires January 17, 1981

NOV 24 1980

CONSERVATION DIVISION
Wichita, Kansas