

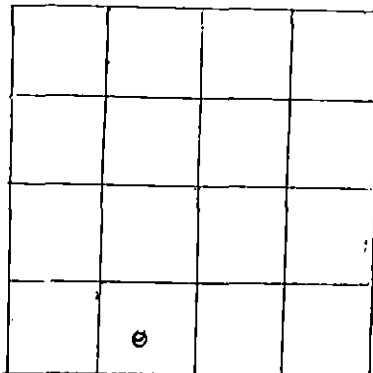
STATE OF KANSAS
STATE CORPORATION COMMISSION
200 Colorado Derby Bldg.
Wichita, Kansas 67202

Form CP-4
Rev. 12-15-80

WELL PLUGGING RECORD

Give All Information Completely
Make Required Affidavit

COUNTY Hodgeman SEC. 32 TWP. 24S RGE. 21 E/W
Location as in quarters or footage from lines:
330 ft fsl 3610 fr. f El



Locate Well
correctly on above
Section Platt.

Lease Owner Houston Hydrolance International, Inc.
Lease Name Anna Heskamp Well No. 1
Office Address P. O. Box 3723 Victoria, Texas 77901
Character of Well (Completed as Oil, Gas or Dry Hole): Dry Hole
Date Well Completed 6/25/83
Application for plugging filed 6/25/83
Plugging commenced 6/25/83 8:00 am
Plugging completed 6/25/83 10:00 am
Reason for abandonment of well or producing formation No
commercial quantity of oil or gas encountered.
Was permission obtained from the Conservation Division or it's
Agent's before plugging was commenced? yes

Name of Conservation Agent who supervised plugging of this well Steve Durant
Producing formation _____ Depth to top _____ bottom _____ T.D. 4876
Show depth and thickness of all water, oil and gas formations.

OIL, GAS OR WATER RECORDS

Casing Record

Formation	Content	From	To	Size	Put in	Pulled Out
Surface	Sand & Shale	surf.	411	8 5/8	403.06	none

Describe in detail the manner in which the well was plugged, indicating where the mud fluid was placed and the method or methods used in introducing it into the hold. If cement or other plugs were used, state the character of same and depth placed, from _____ feet to _____ feet for each plug set. Fluid 2300' w/ 50 sx. 60/40 Poz.

Fluid 460' W/ 50 sx.

Fluid 40' w/ 10 sx.

Rathole w/ 15 sx

RECEIVED
STATE CORPORATION COMMISSION

JUL 05 1983

CONSERVATION DIVISION
Wichita, Kansas

(If additional description is necessary, use BACK of this sheet)

Name of Plugging Contractor _____

D N B DRILLING, INC.

515 R. H. Garvey Building

Wichita, Kansas 67202


STATE OF Kansas COUNTY OF Sedgwick, ss.

James L. Donelson (employee of owner) or (owner or operator) of the above-described well, being first duly sworn on oath, says: That I have knowledge of the facts, statements, and matters herein contained and the log of the above-described well as filed and that the same are true and correct. So help me God.


(Signature) James L. Donelson
535 North Oliver
(Address)

SUBSCRIBED AND SWORN TO before me this 30 day of June, 19 83

My Commission expires: 12/4/84



Fred G. Arasmith Notary Public.



D N B Drilling, Inc.

ROTARY CONTRACTOR DRILLING DEALS

J. L. DONELSON, PRES.
(316) 687-5471

535 NORTH OLIVER P.O. BOX 8292C

WICHITA, KANSAS 67208

DRILLER'S LOG

Houston Hydrolance International, Inc.

Anna Heskamp # 1

SW SE SW

Sec. 32-24S-31W

Hodgeman County, Kansas

Commenced: 6/17/83

Completed: 6/25/83

Surface Casing: 403.06' New 8 5/8 24# set at
411' w/ 260 sx Cement.

FORMATION

DEPTH

Surface hole	0 - 411
Shale and Sand	411 - 2303
Anhydrite	2303 - 2364
Shale	2364 - 2770
Shale and Lime	2770 - 4080
Lime	4080 - 4876 RTD

I do hereby certify the foregoing statements are true and correct to the best of my knowledge and belief.

D N B Drilling, Inc.

James L. Donelson
James L. Donelson

RECEIVED
STATE CORPORATION COMMISSION

JUL 05 1983

CONSERVATION DIVISION
Wichita, Kansas

STATE OF KANSAS ss:

Subscribed and sworn before me this 30 day of June 1983.

Fred G. Arasmith
Fred G. Arasmith, Notary Public

My Commission expires November, 5, 1984.

