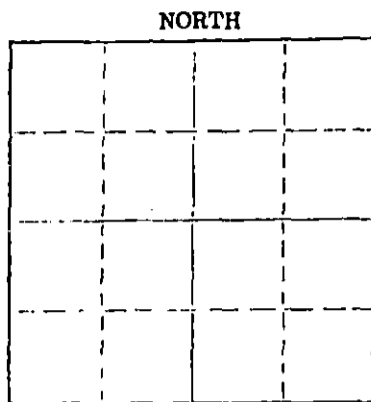


STATE OF KANSAS  
 STATE CORPORATION COMMISSION  
 CONSERVATION DIVISION  
 P. O. BOX 17027  
 WICHITA, KANSAS 67217

FORM CP-4

WELL PLUGGING RECORD



Locate well correctly on above Section Plat

Hodgeman County. Sec. 36 Twp. 24S Rge. 21W (EX. X(000))  
 Location as "NE/CNWKSW" or footage from lines C-NE-SE

Lease Owner Clinton Oil Company

Lease Name Sturgeon Well No. 1

Office Address 1022 Hoover Street Great Bend, Kansas 67530

Character of Well (completed as Oil, Gas or Dry Hole) Dry hole

Date well completed November 5, 1975

Application for plugging filed verbal application 19 75

Application for plugging approved verbal approval 19 75

Plugging commenced November 5, 1975

Plugging completed November 5, 1975

Reason for abandonment of well or producing formation \_\_\_\_\_

If a producing well is abandoned, date of last production \_\_\_\_\_ 19 \_\_\_\_\_

Was permission obtained from the Conservation Division or its agents before plugging was commenced? yes

Name of Conservation Agent who supervised plugging of this well Clarence Thomas

Producing formation \_\_\_\_\_ Depth to top \_\_\_\_\_ Bottom \_\_\_\_\_ Total Depth of Well 4,728 Feet

Show depth and thickness of all water, oil and gas formations.

OIL, GAS OR WATER RECORDS

CASING RECORD

FORMATION	CONTENT	FROM	TO	SIZE	PUT IN	PULLED OUT
				8 5/8"	347'	none

Describe in detail the manner in which the well was plugged, indicating where the mud fluid was placed and the method or methods used in introducing it into the hole. If cement or other plugs were used, state the character of same and depth placed, from \_\_\_\_\_ feet to \_\_\_\_\_ feet for each plug set.

Filled hole with heavy rotary mud from 4,728 feet (rotary total depth) to 900 feet. Set plug at 900 feet and cemented with 60 sxs cement. Filled hole with heavy rotary mud from 900 feet to 400 feet. Set plug at 400 feet and cemented with 35 sxs cement. Filled hole with heavy rotary mud from 400 feet to 40 feet. Set solid plug at 40 feet and cemented to cellar with 15 sxs cement. 2 sxs cement in rathole. Plugging operations accomplished utilizing Allied Oil Well Pump Truck through 4 1/2 inch drill pipe.

(If additional description is necessary, use BACK of this sheet)  
 Name of Plugging Contractor H-30, INC.  
 Address 200 North Main Wichita, Kansas 67202


STATE OF Kansas COUNTY OF Sedgwick  
Dean Britting -- Agent (Employee of owner) or (~~owner or operator~~) of the above-described

well being first duly sworn on oath, says: That I have knowledge of the facts, statements, and matters herein contained and the log of the above-described well as filed and that the same are true and correct. So help me God.

(Signature) Dean Britting  
200 North Main Wichita, Kansas 67202  
 (Address)

Subscribed and Sworn to before me this 7th day of November, 19 75

My commission expires June 30, 1978  
Elsie Willison Notary Public.



11-10-75  
 RECEIVED  
 STATE CORPORATION COMMISSION  
 NOV 10 1975

KANSAS GEOLOGICAL SOCIETY  
KANSAS WELL LOG BUREAU - KANSAS WELL SAMPLE BUREAU  
KANSAS GEOLOGICAL SOCIETY BUILDING  
508 EAST MURDOCK - WICHITA, KANSAS

COMPANY **Clinton Oil Company**

SEC. **36** T. **24S** R. **21W**

FARM **Sturgeon** NO. **1**

LOC. **C-NE-SE**

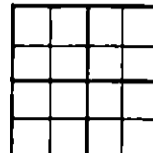
TOTAL DEPTH **4,725'**  
COMM. **October 24, 1975**

COMP. **November 5, 1975**

COUNTY **Hodgeman**

KANSAS

SHOT OR TREATED  
CONTRACTOR **H-30, INC.**  
ISSUED



CASING

20	10		
15	8 5/8"	347' cemented w/225 sxs cement	ELEVATION 2,273' KB
12	6		
13	5		

PRODUCTION

FIGURES INDICATE BOTTOM OF FORMATIONS

Shale and Sand	350'
Shale	611'
Shale and Red Bed	1,280'
Shale	1,406'
Anhydrite	1,429'
Shale	1,983'
Shale and Lime	3,276'
Lime and Shale	3,630'
Lime	3,890'
Lime and Shale	3,973'
Lime	4,678'
Lime and Chert	4,710'
Lime	4,728'
Total Rotary Depth	4,728'

I hereby certify the above and foregoing to be a true and correct log of the above described well as shown by the drilling reports.


H-30, INC.

*Dean Britting*  
Dean Britting

State of Kansas }  
County of Sedgwick } SS:

Subscribed and Sworn to before me a Notary Public

in and for said county and state this 7th day of November, 1975.



*Elsie Willison*  
Elsie Willison - Notary Public

My Commission Expires:

June 30, 1978