

STATE OF KANSAS
STATE CORPORATION COMMISSION

Form CP-4

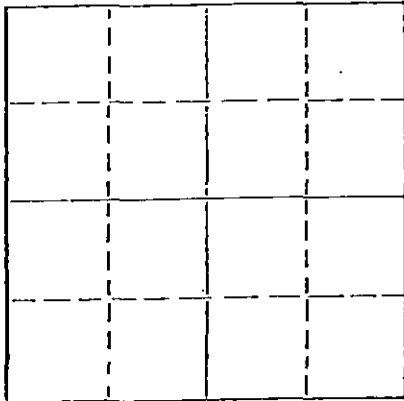
Give All Information Completely
Make Required Affidavit
Mail or Deliver Report to:
Conservation Division
State Corporation Commission
212 No. Market
Wichita, Kansas

WELL PLUGGING RECORD

Edwards County, Sec. 20, Twp. 24 Rge. (E) 20 (W)

Location as "NE/CNW/SW" or footage from lines NE-NE
Lease Owner HNG Oil Company & Aspen Drilling Co.
Lease Name Wagner Well No. 1
Office Address P. O. Box 783 Great Bend, Kansas 67530
Character of Well (completed as Oil, Gas or Dry Hole) Dry Hole
Date well completed 1-10 1978
Application for plugging filed 2-21 1978
Application for plugging approved 2-24 1978
Plugging commenced 4-4 1978
Plugging completed 4-11 1978
Reason for abandonment of well or producing formation dry hole

NORTH



Locate well correctly on above
Section Plat

If a producing well is abandoned, date of last production none 19
Was permission obtained from the Conservation Division or its agents before plugging was commenced? yes

Name of Conservation Agent who supervised plugging of this well William T. Owen
Producing formation Depth to top Bottom Total Depth of Well Feet
Show depth and thickness of all water, oil and gas formations.

OIL, GAS OR WATER RECORDS

CASING RECORD

FORMATION	CONTENT	FROM	TO	SIZE	PUT IN	PULLED OUT
				4 1/2	2622	1978

Describe in detail the manner in which the well was plugged, indicating where the mud fluid was placed and the method or methods used in introducing it into the hole. If cement or other plugs were used, state the character of same and depth placed, from feet to feet for each plug set.

Sand back to 2535' mix & dump 45sx. common cement w/dump bailer
mix & pump 3 hulls 25 gel 125 sx. common cement w/2% gel. -3% cal. chlor.

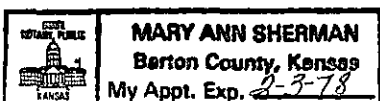
RECEIVED
APR 14 1978
4-14-78

(If additional description is necessary, use BACK of this sheet)

Name of Plugging Contractor Pawnee Well Service, Inc.
Address P. O. Box 783 Great Bend, Kansas 67530

STATE OF Kansas, COUNTY OF Barton, ss.
Robert L. Pelster (employee of owner) or (owner or operator) of the above-described well, being first duly sworn on oath, says: That I have knowledge of the facts, statements, and matters herein contained and the log of the above-described well as filed and that the same are true and correct. So help me God.

(Signature) Robert L. Pelster
Rt. 1 Box 42 Great Bend, Kansas
(Address)



SUBSCRIBED AND SWORN TO before me this 13th day of April, 1978

My commission expires Feb. 3, 1981

Mary Ann Sherman
Mary Ann Sherman Notary Public.

EMPHASIS OIL OPERATIONS

P. O. Box 506

Russell, Kansas 67665

DRILLERS LOG

OPERATOR: H N G Oil Company and
Aspen Drilling Company
Box 783
Great Bend, Kansas 67530

CONTRACTOR: Emphasis Oil Operations
Box 506
Russell, Kansas 67665

LEASE: Wagner

WELL: #1

LOCATION: NE NE
Section 20-24S-20W
Edwards County, Kansas

Total Depth: 2620'

Elevation:

Commenced: 10-24-77

Completed: 10-29-77

Casing: 8-5/8" @ 249'
4-1/2" @ 2618'

Status: Gas Well

RECEIVED
STATE CORPORATION COMMISSION
APR 25 1978

CONSERVATION DIVISION
Wichita, Kansas

DEPTHS & FORMATIONS

(All measurements from K.B.)

Shale	287	Lime & Shale	1918
Shale & Sand	874	Shale & Lime	2300
Anhydrite	791	Lime & Shale (R.T.D.)	2620
Shale	1400		

STATE OF KANSAS)
COUNTY OF RUSSELL) ss


I, Joe K. Branum, of Emphasis Oil Operations, state that the above and foregoing is a true and correct log of the above captioned well.

Joe K. Branum

Joe K. Branum

Subscribed and sworn to before me this 1st day of November, 1977.

My Commission Expires: October 2, 1979.



Patricia L. Clark

Notary Public