

15-095-203680000

RECEIVED
STATE CORPORATION COMMISSION

SEP 26 1974

CONSERVATION DIVISION FORM CP-4

Wichita, Kansas

WELL PLUGGING RECORD

STATE OF KANSAS
STATE CORPORATION COMMISSION
CONSERVATION DIVISION
P. O. BOX 17027
WICHITA, KANSAS 67217

Kingman County, Sec. 16 Twp. 28S Rge. 9W X8X XWX

Location as "NE/CNW/SW" or footage from lines 1,650' FWL & 990' ESL

Lease Owner Anadarko Production Company

Lease Name Mertens "A" Well No. 3

Office Address P.O. Box 351, Liberal, Kansas 67901

Character of Well (completed as Oil, Gas or Dry Hole) Dry Hole

Date well completed September 19, 1974

Application for plugging filed Verbal Application 19

Application for plugging approved Verbal Approval 19

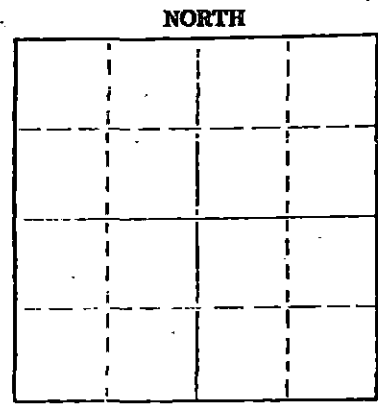
Plugging commenced September 19, 1974

Plugging completed September 19, 1974

Reason for abandonment of well or producing formation

If a producing well is abandoned, date of last production 19

Was permission obtained from the Conservation Division or its agents before plugging was commenced? Yes



Locate well correctly on above Section Plat

Name of Conservation Agent who supervised plugging of this well G. R. Biberstein

Producing formation Depth to top Bottom Total Depth of Well 4,411 feet

Show depth and thickness of all water, oil and gas formations.

OIL, GAS OR WATER RECORDS

CASING RECORD

FORMATION	CONTENT	FROM	TO	SIZE	PUT IN	PULLED OUT
				8-5/8"	306'	None

Describe in detail the manner in which the well was plugged, indicating where the mud fluid was placed and the method or methods used in introducing it into the hole. If cement or other plugs were used, state the character of same and depth placed, from feet to feet for each plug set.

Filled hole with heavy rotary mud from 4,411 feet (rotary total depth) to 300 feet. Set plug at 300 feet and cemented with 35 sacks cement. Filled hole with heavy rotary mud from 300 feet to 40 feet. Set solid plug at 40 feet and cemented to cellar with 15 sacks cement, two sacks cement in rat hole. Plugging operations accomplished utilizing Sun Oil Well Cementing pump truck through 4 1/2 inch drill pipe.

(If additional description is necessary, use BACK of this sheet)


Name of Plugging Contractor H-30, Inc. Address 200 North Main, Wichita, Kansas 67202

STATE OF Kansas COUNTY OF Sedgwick ss. Dean Britting, Agent

will being first duly sworn on oath, says: That I have knowledge of the facts, statements, and matters herein contained and the log of the above-described well as filed and that the same are true and correct. So help me God.

(Signature) Dean Britting 200 No. Main, Wichita, Kansas 67202 (Address)

SWORN to before me this 25th day of September, 1974



Elsie Willison Notary Public.

My commission expires June 30, 1978

KANSAS GEOLOGICAL SOCIETY
 KANSAS WELL LOG BUREAU - KANSAS WELL SAMPLE BUREAU
 KANSAS GEOLOGICAL SOCIETY BUILDING
 508 EAST MURDOCK - WICHITA, KANSAS

15-095-203680000

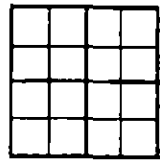
COMPANY Anadarko Production Company

SEC. 16 T. 28S. 9W
 LOC. 1,650' FWL & 990' FSL

FARM, Mertens "A" NO. 3

TOTAL DEPTH 4,411'
 COMM. September 8, 1974 COMP. September 19, 1974
 SHOT OR TREATED
 CONTRACTOR H-30, Inc.
 ISSUED

COUNTY Kingman
 KANSAS



CASING		
20	10	
15	8	-5/8" 314' cemented w/300 sxs cement
12	6	
13	5	

ELEVATION 1,647' G.L.

PRODUCTION

FIGURES INDICATE BOTTOM OF FORMATIONS

Sand	95'
Red Bed	600'
Shale and Shells	1,165'
Shale and Lime	1,744'
Lime and Shale	3,635'
Lime	3,740'
Lime and Shale	3,753'
Lime	4,074'
Lime, Shale and Chert	4,145'
Chert and Lime	4,191'
Chert and Shale	4,255'
Lime and Shale	4,345'
Shale, Lime and Chert	4,411'
Rotary Total Depth	4,411'

I hereby certify the above and foregoing to be a true and correct log of the above described well as shown by the drilling reports.

H-30, INC.

Dean Britting

 Dean Britting

State of Kansas }
 County of Sedgwick } ss:


Subscribed and Sworn to before me a Notary Public in and for said county and state this 25th. day of September, 1974,

Elsie Willison

 Elsie Willison - Notary Public

My Commission Expires:

June 30, 1978



RECEIVED
 STATE CORPORATION COMMISSION
 SEP 26 1974
 CONSERVATION DIVISION
 Wichita, Kansas