

STATE OF KANSAS
STATE CORPORATION COMMISSION

Give All Information Completely
Make Required Affidavit
Mail or Deliver Report to:
Conservation Division
State Corporation Commission
800 Bitting Building
Wichita, Kansas

WELL PLUGGING RECORD

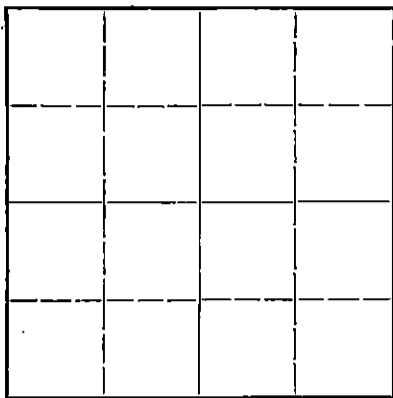
OR

15-09501530-0000

FORMATION PLUGGING RECORD

Strike out upper line
when reporting plugging
off formations.

NORTH



Locate well correctly on above
Section Plat

Kingman County, Sec. 17 Twp. 28S Rge. (E) 9 (W)
Location as "NE $\frac{1}{4}$ NW $\frac{1}{4}$ SW $\frac{1}{4}$ " or footage from lines. NE $\frac{1}{4}$ NE $\frac{1}{4}$ SE $\frac{1}{4}$
Lease Owner. The Aylward Production Co. & Flynn Oil Co.
Lease Name. Albritten Well No. 1
Office Address. 813 First Natl. Bank Bldg., Wichita, 2, Kansas.
Character of Well (completed as Oil, Gas or Dry Hole) dry
Date well completed. June 6, 1947 19
Application for plugging filed. June 7, 1947 19
Application for plugging approved. 19
Plugging commenced. June 6, 1947 19
Plugging completed. June 7, 1947 19
Reason for abandonment of well or producing formation. dry
If a producing well is abandoned, date of last production. 19
Was permission obtained from the Conservation Division or its agents before plugging was commenced? Yes

Name of Conservation Agent who supervised plugging of this well
Producing formation. Depth to top. Bottom. Total Depth of Well. 4544 Feet
Show depth and thickness of all water, oil and gas formations.

OIL, GAS OR WATER RECORDS

CASING RECORD

Formation	Content	From	To	Size	Put In	Pulled Out
				8-5/8"	265	none

Describe in detail the manner in which the well was plugged, indicating where the mud fluid was placed and the method or methods used in introducing it into the hole. If cement or other plugs were used, state the character of same and depth placed, from.....feet to.....feet for each plug set.

Filled hole with mud. Pushed wood plug to 270' with drill pipe and put rock bridge on top of plug. Mixed 15 sacks cement in barrel and put on top of rock bridge. Put in cement sacks, pumped in mud, placed another wood plug at 35', put rock on top of wood plug held weight of Kelly. Put 5 sacks of cement on top of bridge, cut surface pipe off at 4' below surface. Surface pipe was dry when cement was put in, poured in with barrel.

(If additional description is necessary, use BACK of this sheet)


Correspondence regarding this well should be addressed to. The Aylward Production Company
Address. 813 First National Bank Building, Wichita, 2, Kansas.

STATE OF KANSAS, COUNTY OF SEDGWICK, ss.
N. W. Aylward (employee of owner) or (owner or operator) of the above-described well, being first duly sworn on oath, says: That I have knowledge of the facts, statements, and matters herein contained and the log of the above-described well as filed and that the same are true and correct. So help me God.

(Signature) *N. W. Aylward*
Hoisington, Kansas.
(Address)

SUBSCRIBED AND SWORN to before me this February 25, 1950. day of

My commission expires.....



21-871-8 9-45-6M

PLUGGING
FILE SEC 17 T 28 R 9W
BOOK PAGE 113 LINE 12

Casing Records:
8-5/8" - 265'


Company: The Aylward Production Company
and
Flynn Oil Company
Contractor: Aylward Drilling Company

Location:
NE 1/4 NE 1/4 Sec. of Sec.
17-28E-9N, Kingman
County, Kansas

Commenced: May 22, 1947
Completed: June 6, 1947

Elevation: 1656'
Potential: Dry

Formation	From	To	Remarks
Surface Clay	0	15	
Sand	15	115	
Red Bed	115	160	
Red Bed & Sand	160	180	
Shale & Shells	180	200	
Red Bed	200	265	
Shale	265	700	Set 8-5/8" Casing @265', cemented w/150 sacks
Lime & Shale	700	927	
Shale	927	970	
Salt	970	1240	
Shale & Shells	1240	1380	
Lime	1380	1405	
Shale & Shells	1405	1440	
Lime	1440	1475	
Lime, broken	1475	1485	
Lime & Shale	1485	1540	
Shale & Shells	1540	1785	
Shale	1785	1795	
Lime	1795	1810	
Shale & Shells	1810	1840	
Lime	1840	1895	
Lime & Shale	1895	2200	
Shale & Shells	2200	2285	
Broken Lime	2285	2370	
Shale & Shells	2370	2560	
Lime & Shale	2560	2878	
Shale & Shells	2878	3010	
Lime Broken & Sandy	3010	3153	
Lime & Shale	3153	3417	
Lime, soft	3417	3480	
Lime & Shale	3480	3561	
Lime	3561	3647	
Lime, soft	3647	3658	
Lime	3658	3893	
Lime & Shale	3893	4056	
Chert	4056	4080	
Lime	4080	4097	
Lime & Shale	4097	4158	
Lime	4158	4185	
Shale	4185	4293	
Dolomite, Sandy	4293	4323	
Lime	4323	4358	
Lime & Shale	4358	4385	
Lime	4385	4436	
Lime & Chert	4436	4484	
Shale & Lime	4484	4491	
Arbuckle Lime	4491	4523	



4523 = 4544 - S.L.M.

CORRECTED TOPS			
Rebner	3286	Kinderhook	4136
Brown Lime	3500	Viola	4343
Lansing K.C. White	3531	Simpson Shale	4389
Base Kansas City	3943	Simpson Sand	4412
Mississippi	4072	Arbuckle	4511

T. D. 4544'

I hereby certify that this is a true and correct copy of the above log to the best of my knowledge.

PLUGGING

FILE SEC-17 T-28 R-2W
BOOK PAGE 113 LINE 12

Subscribed & Sworn to before me this 11th day of June, 1947

My commission expires February 25, 1950.

[Signature]
[Signature]
Notary Public.