

15095-20433-000

STATE OF KANSAS
STATE CORPORATION COMMISSION
CONSERVATION DIVISION
P. O. BOX 17027
WICHITA, KANSAS 67217

FORM CP-4

WELL PLUGGING RECORD

Kingman County, Sec. 19 Twp. 28S Rge. 8W (5X) (3/4)

Location as "NE/CNW/SE/SW" or footage from lines. G-NW-NW

Lease Owner National Cooperative Refinery Association

Lease Name Gillen Well No. 1

Office Address 404 Lincoln Tower Building Denver, Colorado

Character of Well (completed as Oil, Gas or Dry Hole) Dry hole 80203

Date well completed November 21 1975

Application for plugging filed verbal application 19

Application for plugging approved verbal approval 19

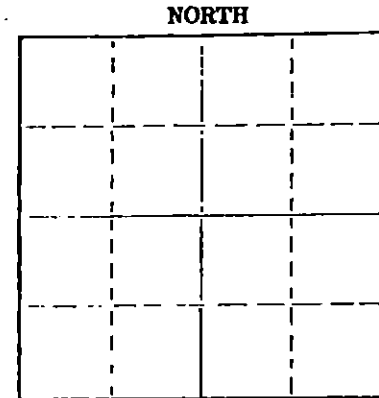
Plugging commenced November 21, 1975

Plugging completed November 21, 1975

Reason for abandonment of well or producing formation

If a producing well is abandoned, date of last production 19

Was permission obtained from the Conservation Division or its agents before plugging was commenced? yes



Locate well correctly on above Section Plat

Name of Conservation Agent who supervised plugging of this well G.R. Biberstein

Producing formation Depth to top Bottom Total Depth of Well 4,445

Show depth and thickness of all water, oil and gas formations.

OIL, GAS OR WATER RECORDS

CASING RECORD

Table with 7 columns: FORMATION, CONTENT, FROM, TO, SIZE, PUT IN, PULLED OUT. Row 1: 8 5/8", 310', none.

Describe in detail the manner in which the well was plugged, indicating where the mud fluid was placed and the method or methods used in introducing it into the hole. If cement or other plugs were used, state the character of same and depth placed, from feet to feet for each plug set.

Filled hole with heavy rotary mud from 4,445 feet (rotary total depth) to 250 feet. Set plug at 250 feet and cemented with 35 sxs cement. Filled hole with heavy rotary mud from 250 feet to 40 feet. Set solid plug at 40 feet and cemented to cellar with 15 sxs cement, 2 sxs cement in rathole.

Plugging operations accomplished utilizing Sun Oil Well Pump Truck through 4 1/2 inch drill pipe.

Name of Plugging Contractor H-30, INC. (If additional description is necessary, use BACK of this sheet) Address 200 North Main Wichita, Kansas 67202

STATE OF Kansas COUNTY OF Sedgwick Dean Britting -- Agent

(Employer of owner) or (Notary Public) of the above-described well, being first duly sworn on oath, says: That I have knowledge of the facts, statements, and matters herein contained and the log of the above-described well as filed and that the same are true and correct. So help me God.


(Signature) Dean Britting

200 North Main Wichita, Kansas 67202 (Address)

Subscribed and sworn to before me this 1st day of December 1975

My commission expires June 30, 1978

Elsie Willison -- Notary Public.



RECEIVED STATE CORPORATION COMMISSION

DEC 2 1975

CONSERVATION DIVISION Wichita, Kansas


KANSAS GEOLOGICAL SOCIETY
 KANSAS WELL LOG BUREAU - KANSAS WELL SAMPLE BUREAU
 KANSAS GEOLOGICAL SOCIETY BUILDING
 508 EAST MURDOCK - WICHITA, KANSAS

15-095-20433-0000

COMPANY **National Cooperative Refinery Association**. 19 T. 28S R. 8W
 FARM **Gillen** NO. 1
 LOC. **C-NW-NW**

TOTAL DEPTH **4,445'**
 COMM. **November 7, 1975** COMP. **November 21, 1975**
 SHOT OR TREATED
 CONTRACTOR **H-30, INC.**
 ISSUED

COUNTY **Kingman**
 KANSAS



CASING
 20 10
 15 8 5/8" 310' cemented w/250 sxs cement ELEVATION **1,592'KB**
 12 6
 13 5

PRODUCTION

FIGURES INDICATE BOTTOM OF FORMATIONS

Sand and Red Bed	310'
Shale	1,380'
Lime and Shale	2,315'
Lime	3,310'
Lime and Shale	3,362'
Lime	4,445'
Rotary Total Depth	4,445'

I hereby certify the above and foregoing to be
 a true and correct log of the above described well
 as shown by the drilling reports.

H-30, INC.

Dean Britting

 Dean Britting

State of Kansas }
 County of Sedgwick } ss:

Subscribed and Sworn to before me a Notary Public
 in and for said county and state this 1st day of Dec-
 ember, 1975.

Elsie Willison

 Elsie Willison -- Notary Public

My Commission Expires:
 June 30, 1978



RECEIVED
 STATE CORPORATION COMMISSION

DEC 2 1975

CONSERVATION DIVISION
 Wichita, Kansas