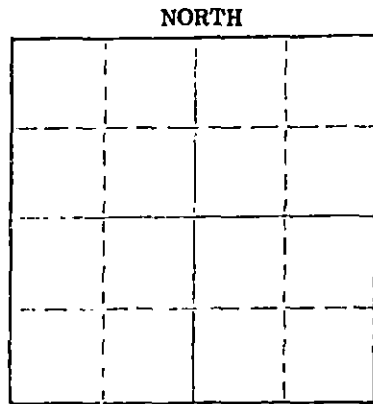


15-095-20559-0000

STATE OF KANSAS
STATE CORPORATION COMMISSION
CONSERVATION DIVISION
P. O. BOX 17027
WICHITA, KANSAS 67217

FORM CP-4

WELL PLUGGING RECORD



Locate well correctly on above Section Plot

Kingman County, Sec. 23 Twp. 28S Rge. (E) 8 (W)
 Location as "NE/CNW&SW/4" or footage from lives 100' E of C NW/4
 Lease Owner Keener Oil Company
 Lease Name Augusta V. Pray Well No. 1
 Office Address 406 First National Bank of Tulsa - Tulsa, Okla. 74100
 Character of Well (completed as Oil, Gas or Dry Hole) dry hole
 Date well completed April 9, 1977
 Application for plugging filed April 9, 1977
 Application for plugging approved April 9, 1977
 Plugging commenced April 9, 1977
 Plugging completed April 9, 1977
 Reason for abandonment of well or producing formation dry hole

If a producing well is abandoned, date of last production 19
 Was permission obtained from the Conservation Division or its agents before plugging was commenced? yes

Name of Conservation Agent who supervised plugging of this well Bud Metz - Stafford, Kansas
 Producing formation _____ Depth to top _____ Bottom _____ Total Depth of Well 4084 Feet
 Show depth and thickness of all water, oil and gas formations.

OIL, GAS OR WATER RECORDS

CASING RECORD

FORMATION	CONTENT	FROM	TO	SIZE	PUT IN	PULLED OUT
	Surface					
	Casing	0	222'	8 5/8	222'	none

Describe in detail the manner in which the well was plugged, indicating where the mud fluid was placed and the method or methods used in introducing it into the hole. If cement or other plugs were used, state the character of same and depth placed, from _____ feet to _____ feet for each plug set.

Plug at 240' with 35 sacks cement,
 plug at 40' with 15 sacks cement,
 5 sacks in rat hole. Job Completed
 at 9:30 A.M., April 9, 1977 by
 Halliburton.

(If additional description is necessary, use BACK of this sheet)

Name of Plugging Contractor Search Drilling Company
 Address Wichita, Kansas


STATE OF Kansas COUNTY OF Sedgwick ss.
 R. M. Stagl (employee of owner) or (owner or operator) of the above-described

well, being first duly sworn on oath, says: That I have knowledge of the facts, statements, and matters herein contained and the log of the above-described well as filed and that the same are true and correct. So help me God.

(Signature) R. M. Stagl
 Wichita, Kansas (Address)

SUBSCRIBED AND SWORN to before me this 11th day of April, 1977

My commission expires February 22, 1981
Maxine Dressen
 Maxine Dressen Notary Public.



RECEIVED
 STATE CORPORATION COMMISSION

APR 13 1977

CONSERVATION DIVISION
 Wichita, Kansas

DRILLER LOGS
AUGUSTA V. PRAY NW #1

15-095-205590000

CASING RECORD:
8 5/8" set at 214'
with 175 sacks cement

OPERATOR: Keener Oil Company

DESCRIPTION:

CONTRACTOR: Search Drilling Company

100' E of C NW/4
Section 23-28S-8W
Kingman County,
Kansas

TOTAL DEPTH:

COMMENCED: April 2, 1977

4084'

COMPLETED: April 9, 1977

<u>FORMATION</u>	<u>FROM</u>	<u>TO</u>	<u>REMARKS</u>
Sand	0	95	
Red Bed	95	227	
Red Bed and Shale	227	965	
Shale	965	1140	
Anhydrite and Shale	1140	1589	
Shale and Lime	1589	1864	
Shale and Lime	1864	2950	
Lime and Shale	2950	3617	
Lime and Shale	3617	3965	
Lime and Shale	3965	4070	
Mississippian	4070	4078	
Mississippian	4078	4084	
RTD	4084		

RECEIVED
STATE CORPORATION COMMISSION


APR 13 1977

CONSERVATION DIVISION
Wichita, Kansas

D & A

I certify that this is a true and correct copy of the above log to the best of knowledge.

SEARCH DRILLING COMPANY


R. M. Stagl

Subscribed and sworn to before me this 11th day of April, 1977.

My appointment expires:
February 22, 1981


Maxine Dressen Notary Public

