

STATE OF KANSAS
STATE CORPORATION COMMISSION
CONSERVATION DIVISION
P. O. BOX 17027
WICHITA, KANSAS 67217

FORM CP-4

WELL PLUGGING RECORD

Hodgeman County, Sec 23 Twp 24S Rge 23W ~~XX~~ ~~XXX~~

Location as "NE/CNW/SW" or footage from lines NE SW NE
Lease Owner Jack Bowles

Lease Name Whiteside Well No. 3

Office Address 401 Local Federal Bldg., Okla. City, Okla. 73102

Character of Well (completed as Oil, Gas or Dry Hole) Dry Hole

Date well completed January 28, 1975

Application for plugging filed Verbal Application 19

Application for plugging approved Verbal Approval 19

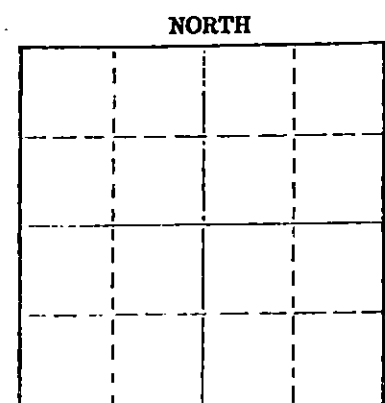
Plugging commenced January 28, 1975

Plugging completed January 28, 1975

Reason for abandonment of well or producing formation

If a producing well is abandoned, date of last production 19

Was permission obtained from the Conservation Division or its agents before plugging was commenced? Yes



Locate well correctly on above Section Plot

Name of Conservation Agent who supervised plugging of this well Clarence Thomas

Producing formation _____ Depth to top _____ Bottom _____ Total Depth of Well 4,783 Feet

Show depth and thickness of all water, oil and gas formations.

OIL, GAS OR WATER RECORDS

CASING RECORD

FORMATION	CONTENT	FROM	TO	SIZE	PUT IN	PULLED OUT
				8-5/8"	330'	None

Describe in detail the manner in which the well was plugged, indicating where the mud fluid was placed and the method or methods used in introducing it into the hole. If cement or other plugs were used, state the character of same and depth placed, from _____ feet to _____ feet for each plug set.

Filled hole with heavy rotary mud from 4,783 feet (rotary total depth) to 850 feet. Set plug at 850 feet and cemented with 60 sacks cement. Filled hole with heavy rotary mud from 850 feet to 550 feet. Set plug at 550 feet and cemented with 35 sacks cement. Filled hole with heavy rotary mud from 550 feet to 40 feet. Set solid plug at 40 feet and cemented to cellar with 10 sacks cement, two sacks cement in rathole. Plugging operations accomplished utilizing Halliburton Oil Well Cementing Pump truck through 4 1/2 inch drill pipe.

(If additional description is necessary, use BACK of this sheet)

Name of Plugging Contractor H-30, Inc.
Address 200 North Main, Wichita, Kansas 67202

STATE OF Kansas COUNTY OF Sedgwick


Dean Britting, Agent (Signature of owner)

well, being first duly sworn on oath, says: That I have knowledge of the facts, statements, and matters herein contained and the log of the above-described well as filed and that the same are true and correct. So help me God.

(Signature) Dean Britting

200 No. Main, Wichita, Kansas 67202 (Address)

Subscribed and sworn to before me this 3rd day of February, 1975



June 30, 1978

Elsie Willison Notary Public

RECEIVED
STATE CORPORATION COMMISSION

(10) 41875 2-4-75

CONSERVATION DIVISION
Wichita, Kansas

15-083-20402-0000

KANSAS GEOLOGICAL SOCIETY
KANSAS WELL LOG BUREAU - KANSAS WELL SAMPLE BUREAU
KANSAS GEOLOGICAL SOCIETY BUILDING
508 EAST MURDOCK - WICHITA, KANSAS

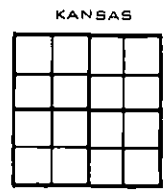
COMPANY **Jack Bowles**

SEC. 23 T. 24S. 23W
LOC. NE SW SE

FARM **Whiteside** NO. **3**

COUNTY **Hodgeman**

TOTAL DEPTH **4,783'**
COMM. **January 17, 1975** COMP. **January 28, 1975**
SHOT OR TREATED
CONTRACTOR **H-30, Inc.**
ISSUED



CASING

20	10		
15	8	-5/8" 330' cemented w/225 sxs cement	ELEVATION 2,284' KB
12	6		
13	5		

PRODUCTION

FIGURES INDICATE BOTTOM OF FORMATIONS

Shale, Post Rock and Sand	230'
Shale	910'
Sand	1,035'
Shale and Red Bed	1,425'
Anhydrite	1,454'
Shale and Lime	2,235'
Lime and Shale	3,839'
Lime	4,587'
Lime and Chert	4,632'
Lime	4,783'
Rotary Total Depth	4,783'

RECEIVED
STATE CORPORATION COMMISSION
107 4 1975
CONSERVATION DIVISION
Wichita, Kansas

I hereby certify the above and foregoing to be a true and correct log of the above described well as shown by the drilling reports.


H-30, INC.

Dean Britting

Dean Britting

State of Kansas }
County of Sedgwick } ss:

Subscribed and Sworn to before me a Notary Public in and for said county and state this 3rd. day of February, 1975.



Elsie Willison

Elsie Willison -Notary Public

Commission Expires:

June 30, 1978