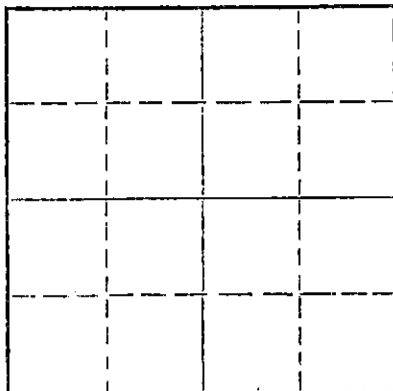


STATE OF KANSAS  
STATE CORPORATION COMMISSION

Form CP-4

Give All Information Completely  
Make Required Affidavit  
Mail or Deliver Report to:  
Conservation Division  
State Corporation Commission  
P. O. Box 17027  
Wichita, Kansas 67217  
NORTH

WELL PLUGGING RECORD



Locate well correctly on above  
Section Plat

Hodgeman County. Sec. 35 Twp. 24S Rge. 23W (E) (W) X  
Location as "NE/CNW&SW" or footage from lines Apr. NE NE SW  
Lease Owner Glen N. Rupe  
Lease Name Lonnberg Well No. 1  
Office Address 925 Olive Garvey Building, Wichita, Kansas 67202  
Character of Well (completed as Oil, Gas or Dry Hole) D&A  
Date well completed September 18 19 72  
Application for plugging filed September 18 19 72  
Application for plugging approved September 18 19 72  
Plugging commenced September 18 19 72  
Plugging completed September 18 19 72  
Reason for abandonment of well or producing formation D&A

If a producing well is abandoned, date of last production 19  
Was permission obtained from the Conservation Division or its agents before plugging was commenced? yes

Name of Conservation Agent who supervised plugging of this well Edgar J. Eves  
Producing formation Depth to top Bottom Total Depth of Well 4720 Feet  
Show depth and thickness of all water, oil and gas formations.

OIL, GAS OR WATER RECORDS

CASING RECORD

| FORMATION | CONTENT | FROM | TO | SIZE   | PUT IN | PULLED OUT |
|-----------|---------|------|----|--------|--------|------------|
|           |         |      |    | 8 5/8" | 340'   | -0-        |
|           |         |      |    |        |        |            |
|           |         |      |    |        |        |            |
|           |         |      |    |        |        |            |
|           |         |      |    |        |        |            |
|           |         |      |    |        |        |            |
|           |         |      |    |        |        |            |
|           |         |      |    |        |        |            |
|           |         |      |    |        |        |            |
|           |         |      |    |        |        |            |

Describe in detail the manner in which the well was plugged, indicating where the mud fluid was placed and the method or methods used in introducing it into the hole. If cement or other plugs were used, state the character of same and depth placed, from feet to feet for each plug set.

Filled hole w/mud. Set plug @ 850, cemented w/80 sx, filled hole w/mud to 340', cemented w/30 sx, filled hole to 40' w/mud, cemented w/15 sx.

RECEIVED  
STATE CORPORATION COMMISSION  
OCT 6 1972  
CONSERVATION DIVISION  
Wichita, Kansas

(If additional description is necessary, use BACK of this sheet)  
Name of Plugging Contractor Red Tiger Drilling Co.  
Address 1720 Wichita Plaza, Wichita, Ks. 67202


STATE OF Kansas, COUNTY OF Sedgwick, ss.  
Virginia K. Albert (employee of owner) or (owner or operator) of the above-described well, being first duly sworn on oath, says: That I have knowledge of the facts, statements, and matters herein contained and the log of the above described well as filed and that the same are true and correct. So help me God.

(Signature) Virginia K. Albert  
1720 Wichita Plaza, Wichita, Kansas 67202  
(Address)

Subscribed and sworn to before me this 20th day of September, 19 72

My commission expires July 25, 1976

Barbara L. Darland  
Notary Public.



DRILLERS LOG

No. 1 Lonnberg

|                                  |                                    |   |
|----------------------------------|------------------------------------|---|
| CASING RECORD:                   | COMPANY: Glen N. Rupe              | DESCRIPTION:  |
| 8-5/8" @ 340'<br>w/225 sx cement | CONTRACTOR: Red Tiger Drilling Co. | Apx. NE NE SW<br>35-24S-23W<br>Hodgeman County,<br>Kansas |
| TOTAL DEPTH: 4720'               | COMMENCED: September 6, 1972       | ELEVATION:  |
|                                  | COMPLETED: September 18, 1972      |   |


| <u>FORMATION</u>     | <u>FROM</u> | <u>TO</u> | <u>REMARKS</u> |
|----------------------|-------------|-----------|----------------|
| Sod & Shale          | 0           | 156       |                |
| Sand                 | 156         | 254       |                |
| Shale                | 254         | 550       |                |
| Sand                 | 550         | 618       |                |
| Shale & Redbed       | 618         | 910       |                |
| Shale                | 910         | 975       |                |
| Sand                 | 975         | 1100      |                |
| Shale                | 1100        | 1485      |                |
| Anhydrite            | 1485        | 1524      |                |
| Redbed & Shale       | 1524        | 1825      |                |
| Shale & Shells       | 1825        | 2175      |                |
| Shale & Lime         | 2175        | 3310      |                |
| Shale & Shells       | 3310        | 3480      |                |
| Shale & Lime         | 3480        | 3575      |                |
| Shale w/Lime & Chalk | 3575        | 3765      |                |
| Lime & Shale         | 3765        | 4060      |                |
| Lime                 | 4060        | 4720      |                |

RECEIVED  
STATE CORPORATION COMMISSION  
OCT 6 1972  
CONSERVATION DIVISION  
Wichita, Kansas

I certify that this is a true and correct copy of the above log to the best of my knowledge.

RED TIGER DRILLING COMPANY

Virginia K. Albert  
Virginia K. Albert



Subscribed and sworn to before me this 20th day of September, 1972..

Barbara L. Dorland  
Notary Public

My commission expires:  
July 25, 1976.