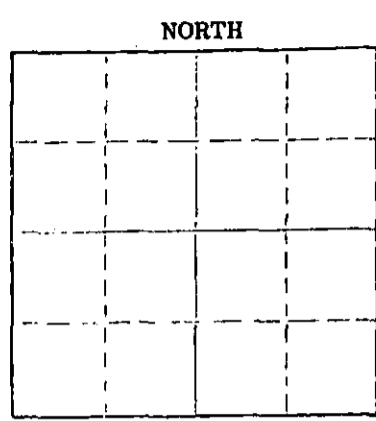


15-095-204290000

STATE OF KANSAS
STATE CORPORATION COMMISSION
CONSERVATION DIVISION
P. O. BOX 17027
WICHITA, KANSAS 67217

FORM CP-4

WELL PLUGGING RECORD



Locate well correctly on above Section Plat

Kingman County, Sec. 31 Twp. 28S Rge. 9W (EX) (NW)
 Location as "NE/CNW/SE/SW" or footage from lines. C-SE-NW
 Lease Owner Tomlinson Oil Co, INC.
 Lease Name Conrad Well No. 1
 Office Address 200 West Douglas Suite 1030 Wichita, Ks 67202
 Character of Well (completed as Oil, Gas or Dry Hole) Dry hole
 Date well completed October 23 19 75
 Application for plugging filed verbal application 19
 Application for plugging approved verbal approval 19
 Plugging commenced October 23 19 75
 Plugging completed October 23 19 75
 Reason for abandonment of well or producing formation

If a producing well is abandoned, date of last production 19
 Was permission obtained from the Conservation Division or its agents before plugging was commenced? yes

Name of Conservation Agent who supervised plugging of this well G.R. Biberstein
 Producing formation Depth to top Bottom Total Depth of Well 4,590'
 Show depth and thickness of all water, oil and gas formations.

OIL, GAS OR WATER RECORDS				CASING RECORD		
FORMATION	CONTENT	FROM	TO	SIZE	PUT IN	PULLED OUT
				8 5/8"	235'	none

Describe in detail the manner in which the well was plugged, indicating where the mud fluid was placed and the method or methods used in introducing it into the hole. If cement or other plugs were used, state the character of same and depth placed, from feet to feet for each plug set.
 Filled hole with heavy rotary mud from 4,590 feet (rotary total depth) to 200 feet. Set plug at 200 feet and cemented with 25 sxs cement. Filled hole with heavy rotary mud from 200 feet to 40 feet. Set solid plug at 40 feet and cemented to cellar with 15 sxs cement, 2 sxs cement in rathole.
 Plugging operations accomplished utilizing Halliburton Oil Well cementing pump truck through 4 1/2 inch drill pipe.


(If additional description is necessary, use BACK of this sheet)
 Name of Plugging Contractor H-30, INC.
 Address 200 North Main Wichita, Kansas 67202

STATE OF Kansas COUNTY OF Sedgwick
 Dean Britting - Agent

well, being first duly sworn on oath, says: That I have knowledge of the facts, statements, and matters herein contained and the log of the above-described well as filed and that the same are true and correct. So help me God.

(Signature) Dean Britting
 200 North Main Wichita, Ks. 67202
 (Address)

Subscribed and Sworn to before me this 28th day of October, 19 75



My commission expires June 30, 1978
 Elsie Willison -- Notary Public.

RECEIVED
 STATE CORPORATION COMMISSION

OCT 29 1975
 10-29-75

CONSERVATION DIVISION
 WICHITA, KANSAS

KANSAS GEOLOGICAL SOCIETY
 KANSAS WELL LOG BUREAU - KANSAS WELL SAMPLE BUREAU
 KANSAS GEOLOGICAL SOCIETY BUILDING
 508 EAST MURDOCK - WICHITA, KANSAS

15-095-20429-0000


COMPANY **Tomlinson Oil Co., INC.**

SEC. **31** T. **28S.** R. **9W**
 LOC. **C-SE-NW**

FARM **Conrad** NO. **1**

TOTAL DEPTH **4,590'**
 COMM. **October 8, 1975** COMP. **October 23, 1975**
 SHOT OR TREATED
 CONTRACTOR **H-30, INC.**
 ISSUED

COUNTY **Kingman**
 KANSAS



CASING			
20	10		
15	5/8"	235' cemented w/275 sxs cement	ELEVATION 1,738' KB
12	6		
13	5		PRODUCTION

FIGURES INDICATE BOTTOM OF FORMATIONS

Sand	120'
Red Bed	238'
Sand and Shale	586'
Shale	1,800'
Lime and Shale	2,255'
Lime	2,390'
Lime and Shale	2,487'
Lime	2,585'
Lime and Shale	2,838'
Lime	4,340'
Lime and Shale	4,385'
Lime	4,590'
Rotary Total Depth	4,590'

I hereby certify the above and foregoing to be a true and correct log of the above described well as shown by the drilling reports.

H-30, INC.

Dean Britting


 Dean Britting

State of Kansas }
 County of Sedgwick } SS:

Subscribed and Sworn to before me a Notary Public in and for said county and state this 28th day of October, 1975.

Elsie Willison

 Elsie Willison -- Notary Public



My Commission Expires:
 June 30, 1978

01289106