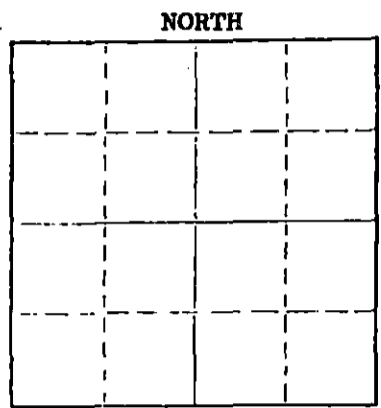


15095-204390000

STATE OF KANSAS  
STATE CORPORATION COMMISSION  
CONSERVATION DIVISION  
P. O. BOX 17027  
WICHITA, KANSAS 67217

FORM CP-4

### WELL PLUGGING RECORD



Kingman County, Sec. 33 Twp. 28S Rge. 9W ~~25E~~ (W)  
 Location as "NE/CNW/SW" or footage from lines. NE SW SE  
 Lease Owner The National Oil Company  
 Lease Name Isley Well No. 1  
 Office Address Suite 550 O.W. Garvey Building Wichita, ks  
 Character of Well (completed as Oil, Gas or Dry Hole) Dry hole 67202  
 Date well completed December 19, 19 75  
 Application for plugging filed verbal application 19       
 Application for plugging approved verbal approval 19       
 Plugging commenced December 19, 19 75  
 Plugging completed December 19, 19 75  
 Reason for abandonment of well or producing formation \_\_\_\_\_

If a producing well is abandoned, date of last production \_\_\_\_\_ 19 \_\_\_\_\_  
 Was permission obtained from the Conservation Division or its agents before plugging was commenced? yes

Name of Conservation Agent who supervised plugging of this well G.R. Biberstein  
 Producing formation \_\_\_\_\_ Depth to top \_\_\_\_\_ Bottom \_\_\_\_\_ Total Depth of Well 4,625  
 Show depth and thickness of all water, oil and gas formations.

OIL, GAS OR WATER RECORDS				CASING RECORD		
FORMATION	CONTENT	FROM	TO	SIZE	PUT IN	PULLED OUT
				8 5/8"	237'	none

Describe in detail the manner in which the well was plugged, indicating where the mud fluid was placed and the method or methods used in introducing it into the hole. If cement or other plugs were used, state the character of same and depth placed, from \_\_\_\_\_ feet to \_\_\_\_\_ feet for each plug set.  
Filled hole with heavy rotary mud from 4,625 feet (rotary total depth) to 230 feet. Set plug at 230 feet and cemented with 35 sxs cement. Filled hole with heavy rotary mud from 230 feet to 40 feet. Set solid plug at 40 feet and cemented to cellar with 15 sxs cement, 2 sxs cement in rathole.  
Plugging operations accomplished utilizing Halliburton Oil Well Pump Truck through 4 1/2 inch drill pipe.


RECEIVED  
STATE CORPORATION COMMISSION

Name of Plugging Contractor H-30, INC. (If additional description is necessary, use BACK of this sheet)  
 Address 200 North Main Wichita, Kansas 67202  
 STATE OF Kansas COUNTY OF Sedgwick ss.  
Merle Britting - Agent (XXXXXX of owner) or (XXXXXX) of the above-described

DEC 31 1975

CONSERVATION DIVISION  
Wichita, Kansas

I, Merle Britting, Notary Public, do hereby certify that the above-described well has been plugged as filed and that the same are true and correct. So help me God.



(Signature) Merle Britting  
200 North Main Wichita, Kansas 67202  
 (Address)

Subscribed and sworn to before me this 24th day of December, 19 75

My commission expires June 30, 1978  
Elsie Willison Notary Public

KANSAS GEOLOGICAL SOCIETY  
 KANSAS WELL LOG BUREAU - KANSAS WELL SAMPLE BUREAU  
 KANSAS GEOLOGICAL SOCIETY BUILDING  
 508 EAST MURDOCK - WICHITA, KANSAS

15-095-20439-0000

COMPANY The National Oil Company

SEC. 33 T. 28S R. 9W  
 LOG. NE SW SE


FARM Isley

NO. 1

TOTAL DEPTH 4,625'  
 COMM. December 5, 1975  
 SHOT OR TREATED  
 CONTRACTOR H-30, INC.  
 ISSUED

COMP. December 19, 1975

COUNTY Kingman



CASING

20	10	
15	8	5/8" 237' cemented w/175 sxs cement
12	6	
13	5	

ELEVATION 1,715'

PRODUCTION

FIGURES INDICATE BOTTOM OF FORMATIONS

Sand and Shale	239'
Red Bed	460'
Shale and Red Bed	1,212'
Anhydrite	1,222'
Shale	1,372'
Shale w/lime streaks	1,485'
Shale and Lime	1,585'
Lime	1,729'
Lime and Shale	3,630'
Lime	4,110'
Lime and Chert	4,300'
Shale	4,450'
Shale and Lime	4,470'
Lime and Shale	4,620'
Lime	4,625'
Rotary Total Depth	4,625'

I hereby certify the above and foregoing to be a true and correct log of the above described well as shown by the drilling reports.


H-30, INC.

*Merle Britting*  
 Merle Britting

State of Kansas }  
 County of Sedgwick } SS:

Subscribed and Sworn to before me a Notary Public

in and for said county and state this 24th day of December, 1975.



*Elsie Willison*  
 Elsie Willison -- Notary Public

My Commission Expires:  
 June 30, 1978

RECEIVED  
 STATE CORPORATION COMMISSION  
 DEC 31 1975  
 CONSERVATION DIVISION  
 Wichita, Kansas