

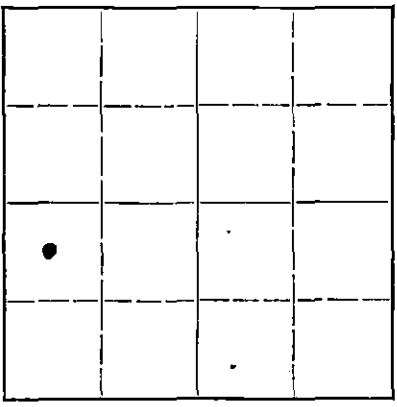
STATE OF KANSAS
STATE CORPORATION COMMISSION

WELL PLUGGING RECORD

Give All Information Completely
Make Required Affidavit
Mail or Delivery Report to:
Conservation Division
State Corporation Commission
800 Bitting Building
Wichita, Kansas

OR
~~WELL PLUGGING RECORD~~
Strike out upper line when reporting plugging off formations.

NORTH



Locate well correctly on above Section Plat

Reno County. Sec. 3 Twp. 24 Rge. (E) 4 (W)
Location as "NE 1/4 NW 1/4 SW 1/4" or footage from lines. W/2 SW/4
Lease Owner. Sinclair Prairie Oil Co
Lease Name. Mary Collins Well No. 5
Office Address. Box 521, Tulsa, Okla.
Character of Well (completed as Oil, Gas or Dry Hole). Oilwell
Date well completed. May 1 1938
Application for plugging filed. Aug. 27 1948
Application for plugging approved. Aug. 28 1948
Plugging commenced. Sept. 27 1948
Plugging completed. Oct. 2 1948
Reason for abandonment of well or producing formation. Production depleted.

If a producing well is abandoned, date of last production. July 1948
Was permission obtained from the Conservation Division or its agents before plugging was commenced? yes

Name of Conservation Agent who supervised plugging of this well. Ruel Durkee
Producing formation. Chat, or Miss. Lime Depth to top. 3268 Bottom. Total Depth of Well. 3368 Feet
Show depth and thickness of all water, oil and gas formations.

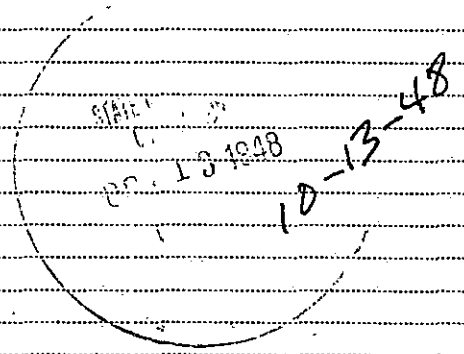
OIL, GAS OR WATER RECORDS

CASING RECORD

Formation	Content	From	To	Size	Put In	Pulled Out
Chat	dry	3268	3368	15 1/2"	361'	0
				8-5/8	3377	2535'

Describe in detail the manner in which the well was plugged, indicating where the mud fluid was placed and the method or methods used in introducing it into the hold. If cement or other plugs were used, state the character of same and depth placed, from feet to feet for each plug set.

3368- 3345' rock
3345- 3315' cement 8 sx
3315- 350 mud
350- 320 cement 30 sx
320- 15 mud
15- 0 cement 10 sx



(If additional description is necessary, use BACK of this sheet)

Correspondence regarding this well should be addressed to Mr. E.H. Gibbons
Address. Box 774, Great Bend, Kas

STATE OF Kansas, COUNTY OF Barton, ss.
I, E.H. Gibbons (employee of owner) or (owner) of the above-described well,
being first duly sworn on oath, says: That I have knowledge of the facts, statements, and matters herein contained and the log of the above-described well as filed and that the same are true and correct. So help me God.


(Signature) *E.H. Gibbons*

Box 774 Great Bend, Kas
(Address)

SUBSCRIBED AND SWORN to before me this 12 day of October, 1948

Gen. C. Adriel
Notary Public.

My commission expires April 10, 1950



Well Log
Sinclair Prairie Oil Co

Mary Collins # 5
W/2, SW/4, 3-24S-4W Reno Co., Kas.
660' fm Nth 560' fm West lines
Elev. 1471'

Drilling begun Apr. 6, 1938
Drilling completed May 1, 1938.
PB TD 3368' in Miss.

361' of 15½" 385 sx cmt
3377' of 8-5/8" 200 sx cmt

Miss. Lime 3268' - 3368' TD

Perforated 54 shots 3345-3350'

Sand & Shale	181'
Shale	426
Shale & Shells	650
Lime & Shale	700
Lime	868
Shale	1036
Lime	1097
Broken Lime	1405
Shale & Shells	1542
Shale	1960
Lime	2038
Shale & Shells	2130
Shale & Lime	2229
Broken Lime	2520
Shale	2606
Lime-hard	2667
Lime	2815
K.C. Lime	2871
Lime	2960
Shale	3021
Shale & Lime	3100
Lime	3175
Broken Lime	3268
Chat. Miss. Lime	3368

Well was originally drilled to
3379' & plugged back with cement
to 3368'

PLUGGING
FILE SEC 3 T24 R4W
BOOK PAGE 57 LINE 17

