

STATE OF KANSAS  
STATE CORPORATION COMMISSION

WELL PLUGGING RECORD

Give All Information Completely  
Make Required Affidavit  
Mail or Deliver Report to  
Conservation Division  
State Corporation Comm.  
245 North Water  
Wichita, KS 67202

Stafford County, Sec. 33 Twp. 24S Rge. 11W E/W  
Location as "NE/CNW/SW" or footage from lines  
SW NW SE

Lease Owner F. G. Holl  
Lease Name Waters #1-33 WD Well No. WD

Office Address 6427 East Kellogg, Wichita, Kansas 67207  
Character of Well (Completed as Oil, Gas or Dry Hole)

Dry Hole

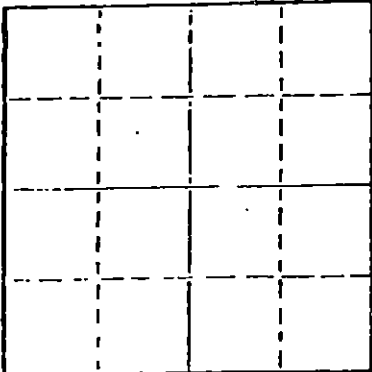
Date Well completed October 29, 1978 19  
Application for plugging filed October 28, 1978 19  
Application for plugging approved October 28, 1978 19  
Plugging commenced 11:00 PM, October 28, 1978 19  
Plugging completed 12:30 AM, October 29, 1978 19  
Reason for abandonment of well or producing formation

Dry Hole

If a producing well is abandoned, date of last production 19

Was permission obtained from the Conservation Division or its agents before plugging was commenced? Yes

Name of Conservation Agent who supervised plugging of this well Bill Owens  
Producing formation Depth to top Bottom Total Depth of Well 4440'  
Show depth and thickness of all water, oil and gas formations.



Locate well correctly on above Section Flat


OIL, GAS OR WATER RECORDS

CASING RECORD

FORMATION	CONTENT	FROM	TO	SIZE	PUT IN	PULLED OUT
	This was an old well wash over - no information.					

Describe in detail the manner in which the well was plugged, indicating where the mud fluid was placed and the method or methods used in introducing it into the hold. If cement or other plugs were used, state the character of same and depth placed, from feet to feet for each plug set.

Pumped through open-ended drill pipe  
50 sacks at 900' and 30 sacks at 420',  
solid bridge at 40' with plug and 1/2  
sack hulls with 12 sacks to surface.  
3 sacks in rathole. Used 50/50 Pozmix cement.



(If additional description is necessary, use BACK of this sheet)

Name of Plugging Contractor STERLING DRILLING COMPANY  
P. O. Box 129, Sterling, Kansas 67579

STATE OF KANSAS COUNTY OF RICE, ss.  
F. A. Wuellner (employee of owner) or (owner or operator)

of the above-described well, being first duly sworn on oath, says: That I have knowledge of the facts, statements, and matters herein contained and the log of the above-described well as filed and that the same are true and correct. So help me God. STERLING DRILLING COMPANY

(Signature) *F. A. Wuellner*  
F. A. Wuellner, Secretary  
P. O. Box 129, Sterling, Kansas 67579  
(Address)

SUBSCRIBED AND SWORN TO before me this 30th day of October, 1978



*Charles M. Hall*  
Charles M. Hall, Notary Public.

My commission expires

STERLING DRILLING COMPANY  
P. O. Box 129  
Sterling, Kansas. 67579

WELL LOG ----- WATERS #1-33 WD  
Located: SW NW SE, Section 33-24S-14W, Stafford  
County, Kansas

OWNER: F. G. HOLL  
ROTARY DRILLING CONTRACTOR: Sterling Drilling Company

COMMENCED: October 27, 1978  
COMPLETED: October 29, 1978

TOTAL DEPTH: 1440'

LOG

CASING RECORD

This was an old well wash over.  
No Information.

RECEIVED  
STATE COR. # 144  
FEB 22 1979  
CONSERVATION DISTRICT  
Wichita, Kansas

**KANSAS DRILLERS LOG**

S. 33 T. 24 R. 14  $\frac{X}{W}$

API No. 15 — 185 — 01144-0001  
 County Number

Loc. SW NW SE

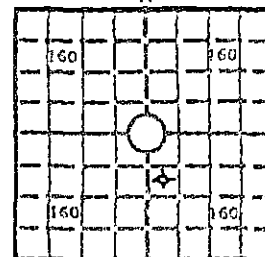
Operator  
F. G. HOLL

County Stafford

Address  
6427 E. Kellogg Wichita, Kansas 67207

640 Acres  
 N

Well No. 1 Lease Name  
Water Waters



Footage Location  
990 feet from (N)  line 330 feet from (W)  line

Locate well correctly

Principal Contractor  
Sterling Drilling Company Geologist

Elev.: Gr. 1977

Spud Date  
October 27, 1978 Total Depth 4440 P.B.T.D.

Date Completed  
October 29, 1978 Oil Purchaser

DF \_\_\_\_\_ KB \_\_\_\_\_

**CASING RECORD**

Report of all strings set — surface, intermediate, production, etc.

Purpose of string	Size hole drilled	Size casing set (in O.D.)	Weight lbs/ft.	Setting depth	Type cement	Sacks	Type and percent additives
Surface	OWWO	8		926			

**LINER RECORD**

**PERFORATION RECORD**

Top, ft.	Bottom, ft.	Sacks cement	Shots per ft.	Size & type	Depth interval

**TUBING RECORD**

Size	Setting depth	Packer set at

**ACID, FRACTURE, SHOT, CEMENT SQUEEZE RECORD**

Amount and kind of material used

**RECEIVED**  
 STATE CORPORATION COMMISSION  
 FEB 22 1979  
 CONSERVATION DIVISION  
 Wichita, Kansas

**INITIAL PRODUCTION**

Date of first production \_\_\_\_\_ Producing method (flowing, pumping, gas lift, etc.) \_\_\_\_\_

RATE OF PRODUCTION PER 24 HOURS	Oil	Gas	Water	Gas-oil ratio
	bbls.	MCF	bbls.	CFPB

Disposition of gas (vented, used on lease or sold) \_\_\_\_\_ Producing interval(s) \_\_\_\_\_

**INSTRUCTIONS:** As provided in KCC Rule 82-2-125, within 90 days after completion of a well, one completed copy of this Drillers Log shall be transmitted to the State Geological Survey of Kansas, 4150 Monroe Street, Wichita, Kansas 67209. Copies of this form are available from the Conservation Division, State Corporation Commission, 3830 So. Meridian (P.O. Box 17027), Wichita, Kansas 66217. Phone AC 316-522-2206. If confidential custody is desired, please note Rule 82-2-125. Drillers Logs will be on open file in the Oil and Gas Division, State Geological Survey of Kansas, Lawrence, Kansas 66044.

Operator

F. G. HOLL

DRY HOLE, ETC.

Well No.

1

Lease Name

Waters

Dry HOLE

S 33 T 24 R 14 <sup>X</sup> W

WELL LOG

Show all important zones of porosity and contents thereof; cored intervals, and all drill-stem tests, including depth interval tested, cushion used, time fool open, flowing and shut-in pressures, and recoveries.

SHOW GEOLOGICAL MARKERS, LOGS RUN, OR OTHER DESCRIPTIVE INFORMATION.

FORMATION DESCRIPTION, CONTENTS, ETC.	TOP	BOTTOM	NAME	DEPTH
Laterolog - Gamma Ray - Neutron Densilog - Caliper			Anhydrite 830 Heebner 3536 Brown Lime 3657 Lansing 3708 B KC 3952 Mississippian 4039 Arbuckle 4321 TD 4440	

USE ADDITIONAL SHEETS, IF NECESSARY, TO COMPLETE WELL RECORD.

Date Received

*Elwyn H. Nagel*  
Signature

Elwyn H. Nagel, Geologist  
Title

February 20, 1979  
Date