

15-155-20,090-0900
TYPE OR PRINT

NOTICE OF INTENTION TO DRILL

C-1


TO BE FILED WITH THE STATE CORPORATION COMMISSION PRIOR TO COMMENCEMENT OF WELL

1. Operator Rosen Oil Company Address 605 Sutton Place, Wichita, Kansas 67202
2. Lease name England Well No. 1 County Reno
3. Well Location Center W/2 W/2 SE/4 Sec. 34 Township 23 South Range 4 West
4. Well to be drilled 330 ft. from nearest lease line.
5. Drilling Contractor Graves Drilling Co., Inc. Address 505 Union Center, Wichita, Kansas 67202
6. Type of equipment: Rotary Cable Tool Approx. date operation to begin December 21 1968.
7. Well to be drilled for: Oil Gas Disposal Input Estimated Total Depth of Well 3600 ft.
8. Depth of deepest fresh water well within one mile of location _____ ft. If none exists, write NONE None
9. Ground elevation at location is approx. same ft. higher or same ft. lower than ground elevation at water well.
10. Depth of the deepest municipal water well within three miles of location _____ ft. If none exists, write NONE None
11. Operator states that he will set surface pipe at least 25 ft. below all Tertiary or unconsolidated deposits and, taking into consideration differences in ground elevations, that the minimum depth necessary, to the best of his knowledge and belief, to protect all fresh water zones is 200 ft. and operator agrees to set surface pipe at this location to a depth of not less than 200 ft. Alternate 1 Alternate 2 .

REMARKS:

ROSEN OIL COMPANY



Signature of Operator



Harvey Rosen, President



Rosen Oil Company
605 Sutton Place
Wichita, Kansas 67202



**State Corporation Commission of Kansas
Conservation Division
500 Insurance Building
212 North Market
Wichita, Kansas 67202**

RECEIVED
STATE CORPORATION COMMISSION
DEC 19 1968
CONSERVATION DIVISION
Wichita, Kansas

(IF PREFERRED, MAIL IN ENVELOPE)