

Give All Information Completely  
Make Required Affidavit  
Mail or Deliver Report to:  
Conservation Division  
State Corporation Commission  
P. O. Box 17027  
Wichita, Kansas 67217  
NORTH

WELL PLUGGING RECORD

Kingman County, Sec. 15 Twp. 29S Rge. 8 (W)

Location as "NE/CNW/SW" or footage from lines: C NE SW  
Lease Owner: Beech Aircraft Corporation  
Lease Name: Voran Well No. #1  
Office Address: 9709 E. Central, Wichita, Kansas  
Character of Well (completed as Oil, Gas or Dry Hole): Dry Hole  
Date well completed: 8-23-76 19  
Application for plugging filed: 8-23-76 19  
Application for plugging approved: 8-23-76 19  
Plugging commenced: 8-23-76 19  
Plugging completed: 8-23-76 19  
Reason for abandonment of well or producing formation: commercial quantities of oil not found

If a producing well is abandoned, date of last production: 19  
Was permission obtained from the Conservation Division or its agents before plugging was commenced? Yes

Name of Conservation Agent who supervised plugging of this well: Russ Buberstein, Attica, Kansas  
Producing formation: \_\_\_\_\_ Depth to top: \_\_\_\_\_ Bottom: \_\_\_\_\_ Total Depth of Well: 4200 Feet  
Show depth and thickness of all water, oil and gas formations.

OIL, GAS OR WATER RECORDS

CASING RECORD

FORMATION	CONTENT	FROM	TO	SIZE	PUT IN	PULLED OUT
				8 5/8"	286'	none

Describe in detail the manner in which the well was plugged, indicating where the mud fluid was placed and the method or methods used in introducing it into the hole. If cement or other plugs were used, state the character of same and depth placed, from \_\_\_\_\_ feet to \_\_\_\_\_ feet for each plug set.

Plug @ 280' w/35 sx.  
Plug @ 40' w/15 sx.  
Rat Hole 5 sx.

RECEIVED  
STATE CORPORATION COMMISSION

SEP 03 1976

9-3-1976

CONSERVATION DIVISION  
Wichita, Kansas


Name of Plugging Contractor: Rains & Williamson Oil Co., Inc.  
Address: 435 Page Court, 220 W. Douglas, Wichita, Kansas 67202

STATE OF Kansas COUNTY OF Sedgwick  
Wilson Rains, Pres. of Rains & Williamson Oil Co., Inc. of the above-described well, being first duly sworn on oath, says: That I have knowledge of the facts, statements, and matters herein contained and the log of the above-described well as filed and that the same are true and correct. So help me God.

(Signature) Wilson Rains  
435 Page Court, 220 W. Douglas, Wichita, Ks.  
(Address)

Subscribed and Sworn to before me this 25th day of August, 1976

My commission expires 10-4-79  
Juanita M. Green  
Notary Public.




# WELL LOG

COMPANY Beech Aircraft Corporation  
 FARM Voran NO. #1  
 RID. NO. #1  
 TOTAL DEPTH 4200'  
 COMM. 8-10-76 COMP. 8-23-76  
 CONTRACTOR Rains & Williamson Oil Co., Inc.

SEC. 15 T.29S R. 8W  
 LOC. C NE SW

COUNTY Kingman KANSAS



CASING  
 20 10  
 15 8 5/8" @ 286' w/225 sx. 50/50 pos.  
 12 6 2% gel, 3% cc.  
 13 5

ELEVATION  
 PRODUCTION D&A

FIGURES INDICATE BOTTOM OF FORMATIONS

Red Bed & Shale	65
Shale	289
Red Bed & Shale	977
Shale	1508
Shale & Shells	1795
Shale	1996
Lime & Shale	2585
Shale	3030
Shale & Lime	3506
Lime	3850
Lime & Shale	3900
Lime	3915
Lime & Shale	4135
Lime	4170
<u>Rotary Total Depth</u>	<u>4200</u>

RECEIVED  
STATE CORPORATION COMMISSION

SEP 03 1976


CONSERVATION DIVISION  
Wichita, Kansas

State of Kansas  
 County of Sedgwick

I, Wilson Rains, President of the Rains & Williamson Oil Co., Inc.

upon oath state that the above and foregoing is a true and correct copy of the log of the Voran well.

\_\_\_\_\_  
 Wilson Rains



Subscribed and sworn to before me this 25th day of August 1976

My Commission Expires: 10-4-79

\_\_\_\_\_  
 Juanita M. Green  
NOTARY PUBLIC