

R

Give All Information Completely.
 Make Required Affidavit
 Mail or Deliver Report to:
 Conservation Division
 State Corporation Commission
 212 No. Market
 Wichita, Kansas

WELL PLUGGING RECORD

15-095-20, 008-0000

Kingman County, Sec. 31 Twp. 29 Rge. 5 (E) (W) x

Location as "NE/CNWxSWx" or footage from lines NW NE NW

Lease Owner Bovaird Supply Co.

Lease Name Stucky Well No. #1

Office Address Box 897, Great Bend, Kansas

Character of Well (completed as Oil, Gas or Dry Hole)

Date well completed 19

Application for plugging filed 11-15-67 19

Application for plugging approved 19


Plugging commenced 11-18-67 19

Plugging completed 11-22-67 19

Reason for abandonment of well or producing formation

If a producing well is abandoned, date of last production 19

Was permission obtained from the Conservation Division or its agents before plugging was commenced?



Locate well correctly on above Section Plat

Name of Conservation Agent who supervised plugging of this well Archie Elyng

Producing formation Depth to top Bottom Total Depth of Well 4557' Feet

Show depth and thickness of all water, oil and gas formations.

OIL, GAS OR WATER RECORDS

CASING RECORD

FORMATION	CONTENT	FROM	TO	SIZE	PUT IN	PULLED OUT
				5 1/2"	4552'	3940.67'
				8 5/8"	254'	

Describe in detail the manner in which the well was plugged, indicating where the mud fluid was placed and the method or methods used in introducing it into the hole. If cement or other plugs were used, state the character of same and depth placed, from feet to feet for each plug set.

Made bottom hole plug back with sand to 4490'. Mixed and ran 5 sacks cement thru dump bailer.
 Mudded hole to 250', set 10' rock bridge. Mixed and ran 25 sacks cement thru dump bailer. Mudded hole to 40', set 10' rock bridge. Mixed and dumped 10 sacks cement to base of cellar.

RECEIVED
 NOV 27 1967
 CONSERVATION DIVISION
 STATE CORPORATION COMMISSION
 WICHITA, KANSAS

(If additional description is necessary, use BACK of this sheet)

Name of Plugging Contractor Southwest Casing Pulling Co., Inc.

Address Box 364, Great Bend, Kansas


STATE OF Kansas, COUNTY OF Barton, ss.

Southwest Casing Pulling Co., Inc. (employee of owner) or (owner or operator) of the above-described well, being first duly sworn on oath, says: That I have knowledge of the facts, statements, and matters herein contained and the log of the above-described well as filed and that the same are true and correct. So help me God.

(Signature) W. C. Spencer Sec.

Box 364, Great Bend, Kansas (Address)

SUBSCRIBED AND SWORN to before me this 24 day of November, 19 67



My commission expires 1968

Sidney D. Miller Notary Public.

ROTARY DRILLING LOG

15-095-20008-0000

Operator: Rains & Williamson Oil
Co., Inc.
#1 STUCKY
NW NE NW Sec. 31-29S-5W
Kingman County, Kansas

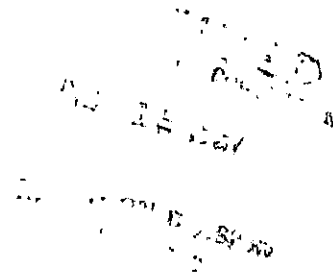
Contractor: Rains & Williamson
Oil Co., Inc.
Commenced: 2-1-67
Completed: 2-14-67

Remarks: Set 8-5/8" surface
casing at 254' with
200 sacks BL-3 cement

Set 5-1/2" 15^{1/2} production casing at 4552'
with 100 sacks 50-50
Pozmix.

FORMATIONS:

Sand	105'
Shale	255'
Shale and Red Beds	450'
Shale and Shells	950'
Lime and Shale	1720'
Shale and Lime	2940'
Lime and Shale	3330'
Lime	3899'
Lime and Shale	4085'
Lime and Chert	4175'
Chert and Lime	4260'
Lime - Cherty	4333'
Lime	4375'
Lime and Shale	4450'
Shale	4485'
Lime	4496'
Lime and Sand	4508'
Sand	4557'
Rotary Total Depth	4557'



We certify the above log is true
and correct to the best of our
knowledge and belief.

RAINS & WILLIAMSON OIL CO., INC.

Wilson Rains
Wilson Rains

Subscribed and sworn to before me, a Notary Public in and for the State of
Kansas, County of Sedgwick, this 16th day of February, 1967.

Mary J. Brown
Mary J. Brown Notary Public

My Commission Expires: March 3, 1970