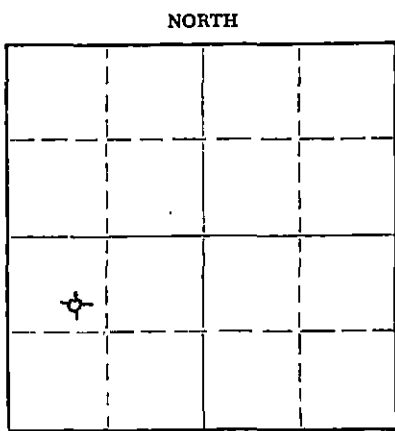


STATE OF KANSAS
STATE CORPORATION COMMISSION
Give All Information Completely
Make Required Affidavit
Mail or Deliver Report to:
Conservation Division
State Corporation Commission
211 No. Broadway
Wichita, Kansas

WELL PLUGGING RECORD



Locate well correctly on above
Section Plat

Kingman County. Sec. 31 Twp. 29 Rge. 5 ~~(W)~~ (W)
Location as "NE/CNW/SW" or footage from lines. SE NW SW
Lease Owner: Beardmore Drilling Company
Lease Name: Ewing Well No. 1
Office Address: 700 One Twenty Building - Wichita, Kansas 67202
Character of Well (completed as Oil, Gas or Dry Hole) Dry Hole
Date well completed March 15 1968
Application for plugging filed _____ 19____
Application for plugging approved _____ 19____
Plugging commenced: March 15 1968
Plugging completed March 15 1968
Reason for abandonment of well or producing formation Dry Hole

If a producing well is abandoned, date of last production _____ 19____
Was permission obtained from the Conservation Division or its agents before plugging was commenced? Yes

Name of Conservation Agent who supervised plugging of this well Harold J. Hollis
Producing formation _____ Depth to top _____ Bottom _____ Total Depth of Well 4505 Feet
Show depth and thickness of all water, oil and gas formations.

OIL, GAS OR WATER RECORDS

CASING RECORD

FORMATION	CONTENT	FROM	TO	SIZE	PUT IN	PULLED OUT
Surface Pipe		0	221'	8 5/8"	3-4-68	None

Describe in detail the manner in which the well was plugged, indicating where the mud fluid was placed and the method or methods used in introducing it into the hole. If cement or other plugs were used, state the character of same and depth placed, from _____ feet to _____ feet for each plug set.

Fill hole with heavy mud to 215' from surface, set plug, 1/2 sack hulls and 25 sacks cement - Fill hole with heavy mud to 40' from surface, set plug, 1/2 sack hulls and 10 sacks cement. Fill rat hole with 2 sacks cement.

RECEIVED
STATE CORPORATION COMMISSION
MAR 19 1968
CONSERVATION DIVISION
Wichita, Kansas

(If additional description is necessary, use BACK of this sheet)

Name of Plugging Contractor _____
Address _____

STATE OF KANSAS, COUNTY OF SEDGWICK, ss.
Don Gardner (employee of owner) or (owner or operator) of the above-described well, being first duly sworn on oath, says: That I have knowledge of the facts, statements, and matters herein contained and the log of the above-described well as filed and that the same are true and correct. So help me God.

(Signature) [Signature]
300 Schweiter Building, Wichita, Kansas 67202
(Address)

SUBSCRIBED AND SWORN TO before me this 18th day of March, 19 68

My commission expires December 14, 1969

Martha Gorges
Notary Public.

DRILLERS' LOG

OPERATOR: Beardmore Drilling Company
700 - 120 Building, Wichita, Kansas

CONTRACTOR: Dunne-Gardner Petroleum, Inc.
300 Schweiter Building, Wichita, Kansas

LEASE: Ewing

WELL: No. 1

LOCATION: SE NW SW Section 31-29-5W
Kingman County, Kansas

DATE COMMENCED: March 4, 1968

DATE COMPLETED: March 15, 1968

CASING RECORD: 8-5/8" @ 224' w/175 sacks common


<u>FROM</u>	<u>TO</u>	
0	130	Sand
130	221	Red Bed
221	790	Shale and Red Bed
790	3475	Shale and lime
3475	3600	Broken lime
3600	3645	Lime and shale
3645	4105	Lime
4105	4353	Lime and chert
4353	4425	Lime and shale
4425	4475	Lime
4475	4505	Lime and Simpson
4505		Rotary Total Depth

RECEIVED
STATE CORPORATION COMMISSION
MAR 19 1968
CONSERVATION DIVISION
Wichita, Kansas

STATE OF KANSAS)
) ss
COUNTY OF SEDGWICK)

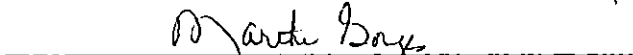
I hereby certify that the above is a true and correct log to the best of my knowledge and belief.

DUNNE-GARDNER PETROLEUM, INC.

By 
Don Gardner

Subscribed and sworn to before me this 18th day of March, 1968.

My commission expires:
December 14, 1969


Notary Public