

STATE OF KANSAS  
STATE CORPORATION COMMISSION

WELL PLUGGING RECORD

Give All Information Completely  
Make Required Affidavit  
Mail or Deliver Report to  
Conservation Division  
State Corporation Comm.  
245 North Water  
Wichita, KS 67202

Gray County, Sec. 36 Twp. 24 Rge. 27 E/W  
Location as "NE/CNW $\frac{1}{4}$ SW $\frac{1}{4}$ " or footage from lines  
SE SE SE

Lease Owner Gear Petroleum Company  
Lease Name Borland Well No. 1

Office Address 1325 Vickers KSB&T Bldg., Wichita, 67202  
Character of Well (Completed as Oil, Gas or Dry Hole)

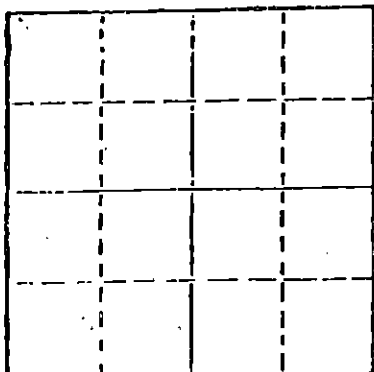
Dry Hole

Date Well completed 6/16/78 19  
Application for plugging filed 6/16/78 19  
Application for plugging approved 6/16/78 19  
Plugging commenced 6/16/78 19  
Plugging completed 6/16/78 19  
Reason for abandonment of well or producing formation

If a producing well is abandoned, date of last production 19

Was permission obtained from the Conservation Division or its agents before plugging was commenced? Yes

Name of Conservation Agent who supervised plugging of this well Clarence Thomas, Jr.  
Producing formation Depth to top Bottom Total Depth of Well 5100'  
Show depth and thickness of all water, oil and gas formations.



Locate well correctly on above Section Plat

OIL, GAS OR WATER RECORDS

CASING RECORD

FORMATION	CONTENT	FROM	TO	SIZE	PUT IN	PULLED OUT
	Surface	0	442	8-5/8	yes	no

Describe in detail the manner in which the well was plugged, indicating where the mud fluid was placed and the method or methods used in introducing it into the hold. If cement or other plugs were used, state the character of same and depth placed, from feet to feet for each plug set.

RECEIVED  
STATE CORPORATION COMMISSION

JUN 29 1978

CONSERVATION DIVISION  
Wichita, Kansas

Bottom plug at 400' with 50 sx  
Solid Bridge at 40' with 10 sx  
5 sx in rat hole  
Job complete at 6:30 a.m. 6/16/68

(If additional description is necessary, use BACK of this sheet)

Name of Plugging Contractor Bill R. Rowe, Box 1131, Great Bend, Kansas 67530


STATE OF Kansas COUNTY OF Sedgwick, ss.  
James C. Remsberg (employee of owner) or (owner or operator)  
of the above-described well, being first duly sworn on oath, says: That I have knowledge of the facts, statements, and matters herein contained and the log of the above-described well as filed and that the same are true and correct. So help me God.

(Signature) James C. Remsberg  
James C. Remsberg  
200 Douglas Building, Wichita 67202  
(Address)

SUBSCRIBED AND SWORN TO before me this 28 day of June, 19 78

Mary Lou Taylor  
Mary Lou Taylor Notary Public.

My commission expires January 17, 1981



## DRILLERS LOG

OPERATOR: Gear Petroleum Company  
1325 Vickers KSB&T Building  
Wichita, Kansas 67202

LEASE: Borland No. 1  
SE SE SE Sec. 36-24S-27W  
Gray County, Kansas

CONTRACTOR: Slawson Drilling Company, Inc.  
200 Douglas Building  
Wichita, Kansas 67202

COMMENCED: 6/6/78

COMPLETED: 6/16/78

RTD: 5100'

CASING: 8-5/8" set at 412' with 300 sx cement

0' to 418' 12 $\frac{1}{2}$ " surface hole (400' to 418' cement)  
418' to 759' Shale  
759' to 1955' Shale & Shells  
1955' to 2602' Lime & Shale  
2602' to 3256' Shale  
3256' to 3450' Lime & Shale  
3450' to 3800' Shale & Lime  
3800' to 4920' Lime & Shale  
4920' Mississippian  
4920' to 4945' Lime Mississippian  
4945' to 5036' Lime  
5036' to 5100' Lime & Shale  
RTD 5100'

STATE OF KANSAS

COUNTY OF SEDGWICK


I, James C. Remsberg, of the Slawson Drilling Company, Inc.  
hereby state that the above is an accurate copy of the Borland No. 1  
log for Gear Petroleum Company.

*James C. Remsberg*  
James C. Remsberg

Subscribed and sworn to me this 28th day of June, 1978.

*Mary Lou Taylor*  
Mary Lou Taylor, Notary

My commission expires January 17, 1981



RECEIVED  
STATE CORPORATION COMMISSION  
JUN 29 1978  
CONSERVATION DIVISION  
Wichita, Kansas