

STATE OF KANSAS  
 STATE CORPORATION COMMISSION  
 200 Colorado Derby Building  
 Wichita, Kansas 67202

WELL PLUGGING RECORD  
 K.A.R.-82-3-117

API NUMBER 15-069-20,243-0500

LEASE NAME Collingwood

WELL NUMBER 1-9

3300 Ft. from S Section Line

660 Ft. from E Section Line

SEC. 9 TWP. 24 RGE. 29 (E) or (W)

COUNTY Gray

Date Well Completed 05-03-91

Plugging Commenced 05-03-91

Plugging Completed 05-03-91

TYPE OR PRINT  
 NOTICE: Fill out completely  
 and return to Cons. Div.  
 office within 30 days.

LEASE OPERATOR Theodore I. Leben

ADDRESS 150 S. Broadway, Suite 640 Wichita, KS 67202

PHONE#(316) 264-2375 OPERATORS LICENSE NO. 6668

Character of Well D&A

(Oil, Gas, D&A, SWD, Input, Water Supply Well)

The plugging proposal was approved on April 29, 1991 (date)

by DeWayne Rankin (KCC District Agent's Name).  
 to be filed

Is ACO-1 filed? by operator If not, Is well log attached? yes

Producing Formation \_\_\_\_\_ Depth to Top \_\_\_\_\_ Bottom \_\_\_\_\_ T.D. 4900

Show depth and thickness of all water, oil and gas formations.

5-8-91

OIL, GAS OR WATER RECORDS

CASING RECORD

RECEIVED

STATE CORPORATION COMMISSION

Formation	Content	From	To	Size	Put In	Pulled out

MAY 8 1991

CONSERVATION DIVISION  
 Wichita, Kansas

Describe in detail the manner in which the well was plugged, indicating where the mud fluid was placed and the method or methods used in introducing it into the hole. If cement or other plugs were used, state the character of same and depth placed, from \_\_\_ feet to \_\_\_ feet each set.

Bottom Plug: @ 1870' w/50 sacks cement thru drill pipe  
 Next Plug: @ 900' w/50 " " " " 15 sacks in Rat Hole  
 Next Plug: @ 500' w/50 " " " " "  
 Top Plug: @ 40' w/10 " " " " "

(if additional description is necessary, use BACK of this form.)

Name of Plugging Contractor Duke Drilling Co., Inc. License No. 5929

Address P.O. Box 823 Great Bend, KS 67530

NAME OF PARTY RESPONSIBLE FOR PLUGGING FEES: Theodore I. Leben

STATE OF Kansas COUNTY OF Barton, ss.

Jay Schneider

(Employee of Operator) or (Operator) of

above-described well, being first duly sworn on oath, says: That I have knowledge of the facts, statements, and matters herein contained and the log of the above-described well as filed that the same are true and correct, so help me God.

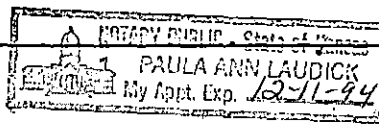
(Signature) Jay Schneider

(Address) P.O. Box 823 Great Bend, KS 67530

SUBSCRIBED AND SWORN TO before me this 7<sup>th</sup> day of May, 19 91

Paula Ann Laudick  
 Notary Public

My Commission Expires:



15-069-20243-0000

DRILLER'S WELL LOG

DATE COMMENCED: April 23, 1991  
DATE COMPLETED: May 3, 1991

Theodore I. Leben  
COLLINGWOOD #1-9  
C SE NE  
Sec. 9, T24S, R29W  
Gray County, Ka.

0	-	480'	Surface Soil, Clay, Sand
480	-	1270'	Clay & Shale
1270	-	1798'	Lime & Shale
1798	-	1827'	Anhydrite
1827	-	4085'	Shale & Lime
4085	-	4526'	Lime
4526	-	4621'	Lime, Shale, Chert
4621	-	4660'	Lime
4660	-	4792'	Shale & Sand
4792	-	4900'	Chert & Lime
		4900'	RTD


ELEVATION: 2789 K.B.

Surface Pipe: Set used  
3-5/8", 23# pipe @ 473'  
w/225 sacks 60/40 pozmix  
2% gel 3% cc.


**A F F I D A V I T**


STATE OF KANSAS  
COUNTY OF BARTON) ss

Jay Schneider of lawful age, does swear and state that the facts and statements herein are true and correct to the best of his knowledge.



Subscribed and sworn to before me this 7<sup>th</sup> day of May 1991.



  
Notary Public

RECEIVED  
STATE CORPORATION COMMISSION

MAY 08 1991

CONSERVATION DIVISION  
Wichita, Kansas