

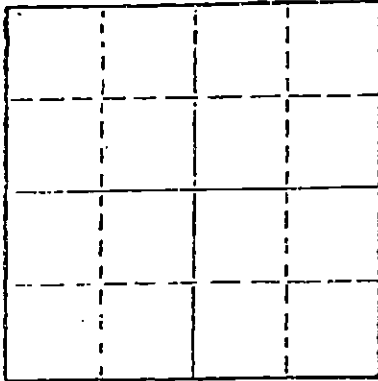
STATE OF KANSAS
STATE CORPORATION COMMISSION

WELL PLUGGING RECORD

Give All Information Completely
Make Required Affidavit
Mail or Deliver Report to
Conservation Division
State Corporation Comm.
245 North Water
Wichita, KS 67202

Gray County, Sec. 27 Twp. 24 Rge. 29 E/W
Location as "NE/CNW 1/4 SW 1/4" or footage from lines
C SE SE

Lease Owner Gear Petroleum Company, Inc.
Lease Name Sturgeon Well No. 1
Office Address 300 Sutton Place, Wichita 67202
Character of Well (Completed as Oil, Gas or Dry Hole)
Dry Hole



Locate well correctly on above
Section Plot

Date Well completed 11/17/79 19
Application for plugging filed 11/17/79 19
Application for plugging approved 11/17/79 19
Plugging commenced 11/17/79 19
Plugging completed 11/17/79 19
Reason for abandonment of well or producing formation

If a producing well is abandoned, date of last production 19

Was permission obtained from the Conservation Division or its agents before plugging was commenced? Yes

Name of Conservation Agent who supervised plugging of this well Clarence Thomas, Jr.
Producing formation Depth to top Bottom Total Depth of Well
Show depth and thickness of all water, oil and gas formations. RTD 5010'

OIL, GAS OR WATER RECORDS

CASING RECORD

FORMATION	CONTENT	FROM	TO	SIZE	PUT IN	PULLED OUT
	Surface	0	410'	8-5/8	yes	no

Describe in detail the manner in which the well was plugged, indicating where the mud fluid was placed and the method or methods used in introducing it into the hold. If cement or other plugs were used, state the character of same and depth placed, from feet to feet for each plug set.

Bottom plug @ 400' with 50 sacks 50/50 Poz 6% gel
Top and bridge @ 40' with 10 sacks 50/50 Poz 6% gel
5 sacks in rathole
Job complete @ 8:15 a.m. 11/17/79

12-4-79

RECEIVED
STATE CORPORATION COMMISSION

DEC - 4 1979

(If additional description is necessary, use BACK of this sheet)
Name of Plugging Contractor Slawson Drilling Company, Inc.

STATE OF Kansas COUNTY OF Sedgwick, ss.
James C. Remsberg, Slawson Drilling Co. (employee of owner) or (owner or operator of the above-described well, being first duly sworn on oath, says: That I have knowledge of the facts, statements, and matters herein contained and the log of the above-described well as filed and that the same are true and correct. So help me God.


(Signature)

James C. Remsberg
200 Douglas Building, Wichita, Kansas 67202
(Address)

SUBSCRIBED AND SWORN TO before me this 1 day of December, 1979

Mary Lou Taylor
Notary Public.

My commission expires January 17, 1981



DRILLERS LOG

OPERATOR: Gear Petroleum Company, Inc.
300 Sutton Place
Wichita, Kansas 67202

LEASE: Sturgeon #1
C SE SE Sec. 27-24S-29W
Gray County, Kansas

CONTRACTOR: Slawson Drilling Company, Inc.
200 Douglas Building
Wichita, Kansas 67202

COMMENCED: 11/7/79

COMPLETED: 11/17/79

RTD: 5010'


SURFACE CASING: 8-5/8" set at 410' with 325 sx cement

0' to 415' 12 $\frac{1}{2}$ " Surface hole Clay, Sand, Shale
415' to 1115' Shale
1115' to 1700' Shale & Sand (Sand @ 1400')
1700' to 1910' Shale
1910' to 2280' Anhydrite (Shale & Shells)
2280' to 2765' Shale
2765' to 3970' Lime & Shale
3970' to 4905' Lime
4905' to 5010' Mississippian
RTD 5010'

STATE OF KANSAS

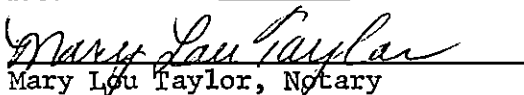
COUNTY OF SEDGWICK

I, James C. Remsberg, of the Slawson Drilling Company, Inc.
hereby state the above is an accurate copy of the Sturgeon #1 log for
Gear Petroleum Company, Inc.



James C. Remsberg

Subscribed and sworn to me this

1st day of December, 1979


Mary Lou Taylor, Notary

My commission expires January 17, 1981



RECEIVED
STATE CORPORATION COMMISSION

DEC - 4 1979

CONSERVATION DIVISION
Wichita, Kansas