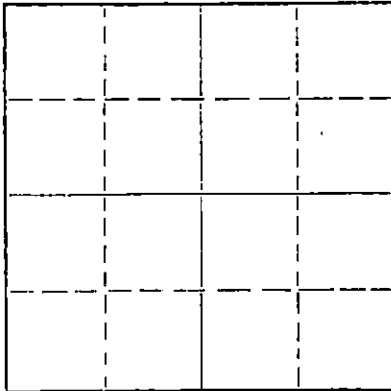


STATE OF KANSAS
STATE CORPORATION COMMISSION

Form CP-4

Give All Information Completely
Make Required Affidavit
Mail or Deliver Report to:
Conservation Division
State Corporation Commission
P. O. Box 17027
Wichita, Kansas 67217
NORTH

WELL PLUGGING RECORD



Locate well correctly on above
Section Plat

Hodgeman County. Sec. 5 Twp. 24 Rge. 22W (E) (W)
Location as "NE/CNWxSWx" or footage from lines appr C NE
Lease Owner Donald C. Slawson
Lease Name Nielsen 'G' Well No. 1
Office Address 200 Douglas Building, Wichita, Kansas 67202
Character of Well (completed as Oil, Gas or Dry Hole) dry hole
Date well completed December 30 1977
Application for plugging filed December 30 1977
Application for plugging approved December 30 1977
Plugging commenced December 30 1977
Plugging completed December 30 1977
Reason for abandonment of well or producing formation dry hole

If a producing well is abandoned, date of last production 19
Was permission obtained from the Conservation Division or its agents before plugging was commenced? yes

Name of Conservation Agent who supervised plugging of this well Leo Massey
Producing formation _____ Depth to top _____ Bottom _____ Total Depth of Well 4735 Feet
Show depth and thickness of all water, oil and gas formations.

OIL, GAS OR WATER RECORDS

CASING RECORD

| FORMATION | CONTENT | FROM | TO | SIZE | PUT IN | PULLED OUT |
|-----------|---------|---------|-----|--------|--------|------------|
| | 309.49 | surface | 316 | 8 5/8" | | |
| | | | | | | |
| | | | | | | |
| | | | | | | |
| | | | | | | |
| | | | | | | |
| | | | | | | |
| | | | | | | |

Describe in detail the manner in which the well was plugged, indicating where the mud fluid was placed and the method or methods used in introducing it into the hole. If cement or other plugs were used, state the character of same and depth placed, from _____ feet to _____ feet for each plug set.

1st plug @ 550 w/70 sx
2nd plug @ 300 w/25 sx
3rd plug @ 40' w/10 sx

RECEIVED
STATE CORPORATION COMMISSION

JAN 18 1978

CONSERVATION DIVISION
Wichita, Kansas

(If additional description is necessary, use BACK of this sheet)

Name of Plugging Contractor Slawson Drilling Co., Inc.
Address 200 Douglas Building, Wichita, Kansas 67202

STATE OF Kansas, COUNTY OF Sedgwick, ss.
R.J. Thatcher (employee of owner) or (owner or operator) of the above-described well, being first duly sworn on oath, says: That I have knowledge of the facts, statements, and matters herein contained and the log of the above-described well as filed and that the same are true and correct. So help me God.

(Signature)

R.J. Thatcher
R.J. Thatcher

(Address)

SUBSCRIBED AND SWORN TO before me this 17th day of January, 1978

Margene Hamer
Margene Hamer

Notary Public.

My commission expires 11/9/80



WELL LOG

OPERATOR: Donald C. Slawson
200 Douglas Building
Wichita, Kansas 67202

LEASE: #1 Nielsen 'G'
Appr C NE Sec. 5-24-22W
Hodgeman County, Kansas

CONTRACTOR: Slawson Drilling Company, Inc.
200 Douglas Building
Wichita, Kansas 67202

COMMENCED: December 20, 1977


COMPLETED: December 30, 1977

CASING: Surface - 8 5/8" @ 316' w/225 sx 60/40 poz


| | |
|-------------|------------------|
| 0 - 320 | Surface hole |
| 320 - 883 | Shale |
| 883 - 974 | Sand |
| 974 - 1034 | Shale |
| 1034 - 1369 | Shale and shells |
| 1369 - 1416 | Anhydrite |
| 1416 - 2248 | Shale and shells |
| 2248 - 4735 | Shale and Lime |
| 4735 | RTD |

STATE OF KANSAS)
) SS.
COUNTY OF SEDGWICK)

I, R.J. Thatcher of the Slawson Drilling Company, Inc. upon oath state that the above and foregoing is a true and correct copy of the log of the #1 Nielsen 'G' test.


R.J. Thatcher

Subscribed and sworn to before me this 17th day of January, 1978.


Margene Hamer, Notary Public

RECEIVED
STATE CORPORATION COMMISSION
JAN 18 1978
CONSERVATION DIVISION
Wichita, Kansas

