

STATE OF KANSAS  
STATE CORPORATION COMMISSION  
200 Colorado Derby Building  
Wichita, Kansas 67202

WELL PLUGGING RECORD  
K.A.R.-82-3-117

API NUMBER 15-083-20,651-A  
LEASE NAME Davidson #1 oww

TYPE OR PRINT  
NOTICE: Fill out completely  
and return to Cons. Div.  
office within 30 days.

WELL NUMBER \_\_\_\_\_  
SPOT LOCATION 380' ENL & 720'  
FEL  
SEC. 7 TWP.: 24 RGE. 22 W (R) or (

LEASE OPERATOR John Jay Darrah, Jr.

COUNTY Hodgeman

ADDRESS 405 Centrury Plaza, Wichita, Ks. 67202

Date Well Completed \_\_\_\_\_

PHONE # (316) 263-2243 OPERATORS LICENSE NO. # 5088

Plugging Commenced 7/10/84

Character of Well \_\_\_\_\_  
(Oil, Gas, D&A, SWD, Input, Water Supply Well)

Plugging Completed 7/12/84

Did you notify the KCC/KDHE Joint District Office prior to plugging this well? Yes

Which KCC/KDHE Joint Office did you notify? Dodge City

Is ACO-1 filed? \_\_\_\_\_ If not, is well log attached? \_\_\_\_\_

Producing formation \_\_\_\_\_ Depth to top \_\_\_\_\_ bottom \_\_\_\_\_ T.D. 4570'

Show depth and thickness of all water, oil and gas formations.

OIL, GAS OR WATER RECORDS

CASING RECORD

Formation	Content	From	To	Size	Put In	Pulled out
				8 5/8	331'	none
				5 1/2"	4619'	3112'

Describe in detail the manner in which the well was plugged, indicating where the mud fluid was placed and the method or methods used in introducing it into the hole. If cement or other plugs were used state, the character of same and depth placed, from feet to feet each set.

Sanded bottom to 4525' & ran 5 sacks cement. Shot pipe at 3200' & 3000'. Pulled total of 78 joints of pipe. Plugged well with 3 hulls, 15 gel, 70 cement, 10 gel, 1 hull, plug, & 130 sacks 60/40 poz 2% gel 3% c.e.

Plugging complete

(If additional description is necessary, use BACK of this form.)

Name of Plugging Contractor Kelso Casing Pulling License No. 6050

Address Box 347, Chase, Ks. 67524

STATE OF Kansas COUNTY OF Rice, ss.

R. Darrell Kelso (employee of operator) or (operator) of above-described well, being first duly sworn on oath, says: That I have knowledge of the facts, statements, and matters herein contained and the log of the above-described well as filed that the same are true and correct so help me God.

(Signature: R. Darrell Kelso)


(Address) Box 347, Chase, Ks. 67524

RECEIVED  
STATE CORPORATION COMMISSION

JUL 17 1984

SUBSCRIBED AND SWORN TO before me this 17th day of July, 1984

CONSERVATION DIVISION  
Wichita, Kansas  
My Commission expires:



Irene Hoover  
Notary Public

DRILLERS LOG

COMPANY: JOHN JAY DARRAH, JR.  
CONTRACTOR: MALLARD DRILLING CO., INC.  
405 Century Plaza  
Wichita, Kansas 67202

WELL NAME: DAVIDSON OWWO  
DESCRIPTION:  
C NE $\frac{1}{2}$  NW $\frac{1}{2}$   
Sec. 7-24S-22W

RIG NO.: 1

COUNTY: Hodgeman

TOTAL DEPTH: 4823'

ELEVATION: 2254 KB

COMMENCED: July 12, 1983

COMPLETED: July 15, 1983


CASING RECORD:

331' surface-already set  
118 joints 5 $\frac{1}{2}$ " new production casing


<u>FORMATION</u>	<u>FROM</u>	<u>TO</u>	<u>REMARKS</u>
Surface soil, clay & shale	washed down 0	4823	Washed to bottom.  Ran 118 joints 5 $\frac{1}{2}$ " casing, set at 4619 with 100 sacks 60/40 pozmix, salt saturated. 2nd stage cemented @ 4589' with 125 sacks 60/40 pozmix, salt saturated, making total 225 sacks. Cement did circulate. Plug down at 10:20 p.m., July 14, 1983.

STATE OF KANSAS )  
                          ) SS.  
COUNTY OF SEDGWICK )

I, JOHN JAY DARRAH, JR. of MALLARD DRILLING CO., INC., certify that this is a true and correct copy of the log of the DAVIDSON OWWO well, to the best of my knowledge.

  
John Jay Darrah, Jr., President

SUBSCRIBED AND SWORN to before me this 20th day of July, 1983.

  
Dianne R. Fowler, Notary Public

My Commission Expires:  
August 25, 1984

RECEIVED  
STATE CORPORATION COMMISSION  
JUN 18 1984  
CONSERVATION DIVISION  
Wichita, Kansas