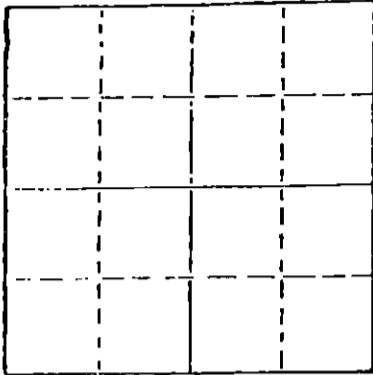


STATE OF KANSAS
STATE CORPORATION COMMISSION

WELL PLUGGING RECORD

Give All Information Completely
Make Required Affidavit
Mail or Deliver Report to
Conservation Division
State Corporation Comm.
245 North Water
Wichita, KS 67202

Hodgeman County. Sec. 7 Twp. 24 Rge. 22 E/W
Location as "NE/CNW $\frac{1}{4}$ SW $\frac{1}{4}$ " or footage from lines



Locate well correctly on above
Section Plat

C NE NW
Lease Owner Zenith Drilling Corporation, Inc.
Lease Name Davidson Well No. 1
Office Address 200 W. Douglas, Suite 600, Wichita, 67202
Character of Well (Completed as Oil, Gas or Dry Hole) Dry Hole

Date Well completed 4/30/79 19
Application for plugging filed 4/30/79 19
Application for plugging approved 4/30/79 19
Plugging commenced 4/30/79 19
Plugging completed 4/30/79 19
Reason for abandonment of well or producing formation

If a producing well is abandoned, date of last production 19

Was permission obtained from the Conservation Division or its agents before plugging was commenced? Yes

Name of Conservation Agent who supervised plugging of this well Clarence Thomas
Producing formation Depth to top Bottom Total Depth of Well
Show depth and thickness of all water, oil and gas formations. 4720 RTD

OIL, GAS OR WATER RECORDS				CASING RECORD		
FORMATION	CONTENT	FROM	TO	SIZE	PUT IN	PULLED OUT
	Surface	0	331	8-5/8	yes	no

Describe in detail the manner in which the well was plugged, indicating where the mud fluid was placed and the method or methods used in introducing it into the hold. If cement or other plugs were used, state the character of same and depth placed, from feet to feet for each plug set.

1st plug @ 900' with 35 sacks 50/50 Poz 6% gel
2nd plug @ 300' with 20 sacks 50/50 Poz 6% gel
Solid bridge @ 40' with 10 sacks 50/50 Poz 6% gel 5-15-79
5 sacks in rathole
Job complete @ 3 p.m. 4/30/79

RECEIVED
STATE CORPORATION COMMISSION

MAY 15 1979

CONSERVATION DIVISION
Wichita, Kansas

(If additional description is necessary, use BACK of this sheet)

Name of Plugging Contractor Slawson Drilling Company, Inc.


STATE OF Kansas COUNTY OF Sedgwick, ss.
James C. Remsberg (employee of owner) or (owner or operator)
of the above-described well, being first duly sworn on oath, says: That I have knowledge of the facts, statements, and matters herein contained and the log of the above-described well as filed and that the same are true and correct. So help me God.

(Signature) James C. Remsberg
James C. Remsberg
200 Douglas Building, Wichita, Ks 67202
(Address)

SUBSCRIBED AND SWORN TO before me this 14 day of May, 1979

Mary Lou Taylor
Mary Lou Taylor Notary Public.

My commission expires January 17, 1981



DRILLERS LOG

OPERATOR: Zenith Drilling Corporation, Inc.
200 W. Douglas, Suite 600
Wichita, Kansas 67202

LEASE: Davidson No. 1
C NE NW Sec. 7-24S-22W
Hodgeman County, Kansas

CONTRACTOR: Slawson Drilling Company, Inc.
200 Douglas Building
Wichita, Kansas 67202

COMMENCED; 4/20/79

COMPLETED: 4/30/79

RTD: 4720'

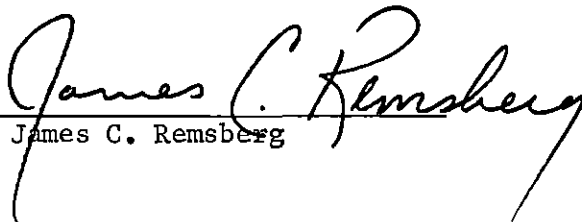
SURFACE CASING: 8-5/8 set at 331' with 225 sx cement

0' to 107' Shale & Sand
107' to 335' 12 $\frac{1}{2}$ " Surface Hole
335' to 1334' Shale & Sand
1334' to 1388' Shale
1388' to 1427' Anhydrite
1427' to 1728' Shale
1728' to 3020' Shale & Lime
3020' to 3208' Lime & Shale
3208' to 3626' Lime
3626' to 4520' Lime & Shale
4520' to 4720' Lime
RTD 4720'


STATE OF KANSAS

COUNTY OF SEDGWICK

I, James C. Remsberg, of the Slawson Drilling Company, Inc., hereby state the above is an accurate copy of the Davidson No. 1 log for Zenith Drilling Corporation, Inc.


James C. Remsberg

Subscribed and sworn to me this
14th day of May, 1979


Mary Lou Taylor, Notary

My commission expires January 17, 1981

RECEIVED
STATE CORPORATION COMMISSION

MAY 15 1979

CONSERVATION DIVISION
Wichita, Kansas

