

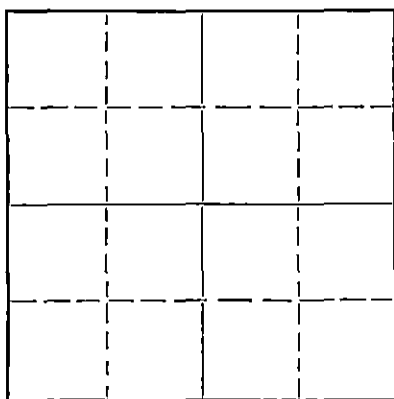
STATE OF KANSAS  
STATE CORPORATION COMMISSION

Give All Information Completely  
Make Required Affidavit  
Mail or Deliver Report to:  
Conservation Division  
State Corporation Commission  
800 Bittling Building  
Wichita, Kansas

WELL PLUGGING RECORD

Hodgeman County, Sec. 9 Twp. 24 Rge. 22 (W)  
Location as "NE/CNW $\frac{1}{4}$ SW $\frac{1}{4}$ " or footage from lines NW NW NW  
Lease Owner Calkan Petroleum Co.  
Lease Name Mary L. A. Hall Well No. 11-9  
Office Address c/o Speer Drilling Company, Wichita 2, Kansas  
Character of Well (completed as Oil, Gas or Dry Hole) dry  
Date well completed April 18 19 51  
Application for plugging filed April 18 19 51  
Application for plugging approved April 18 19 51  
Plugging commenced April 19 19 51  
Plugging completed April 19 19 51  
Reason for abandonment of well or producing formation dry

NORTH



Locate well correctly on above Section Plat

If a producing well is abandoned, date of last production 19  
Was permission obtained from the Conservation Division or its agents before plugging was commenced? yes

Name of Conservation Agent who supervised plugging of this well C. D. Stough  
Producing formation \_\_\_\_\_ Depth to top \_\_\_\_\_ Bottom \_\_\_\_\_ Total Depth of Well 5280 Feet  
Show depth and thickness of all water, oil and gas formations.

OIL, GAS OR WATER RECORDS

CASING RECORD

Formation	Content	From	To	Size	Put In	Pulled Out
				8-5/8	181	none

Describe in detail the manner in which the well was plugged, indicating where the mud fluid was placed and the method or methods used in introducing it into the hole. If cement or other plugs were used, state the character of same and depth placed, from \_\_\_\_\_ feet to \_\_\_\_\_ feet for each plug set.

Hole filled with heavy mud and set plug and 15 sacks cement at 180 ft. through drill pipe. Filled with mud to 30 ft., set plug and 10 sacks cement at the surface.

(If additional description is necessary, use BACK of this sheet)

Correspondence regarding this well should be addressed to Speer Drilling Company  
Address 710 Petroleum Bldg., Wichita 2, Kansas

STATE OF Kansas, COUNTY OF Sedgwick, ss.  
G. W. Speer, contractor for XXXXXXXXXXXX (owner or operator) of the above-described well, being first duly sworn on oath, says: That I have knowledge of the facts, statements, and matters herein contained and the log of the above-described well as filed and that the same are true and correct. So help me God.

(Signature) GWSpeer  
710 Petroleum Bldg., Wichita 2, Kansas  
(Address)

SUBSCRIBED AND SWORN to before me this 23rd day of April, 19 51

My commission expires Sept. 17, 1951. Legal Draxton Notary Public.

28-5001-s 8-50-10M  
**PLUGGING**  
WICHITA 9-14-51  
BOOK PAGE 75-11-33

4-24-51

LOG

Company: Calkan Petroleum Company  
 Contractor: Speer Drilling Company  
 Drilling Commenced: 3/11/51  
 Drilling Completed: 4/18/51  
 Elevation: 2312 R. B.  
 2310 D. F. Est.  
 2308 Gr.

Farm: Mary L. A. Hall  
 Location: 330' S & 330' E of Nw 9-24S-22W  
 Hodgeman County, Kansas  
 Casing Record: 8-5/8" OD @ 181ft.  
 W/225 sacks cement

Unit Rig

(figures below indicate bottoms)

Surface Chat	10
Peet Rock & Shale	50
Shale & Shells	680
Shale & Red Bed	890
Hard Sand	920
Red Bed	980
Sand	1105
Red Bed	1180
Red Bed	1425
Anhydrite	1455
Shale & Shells	1660
Shale	1950
Shale & Shells	2140
Shale	2270
Lime & Shale	3815
Lime & Shale	4155
Lime	4415
Lime & Shale	4455
Lime	4615
Lime & Chert	4655
Shale & Lime	4675
Lime	4687
Lime - Chert Broken	4720
Cherty Lime	4865
Chert	4880
Lime & Chert	4895
Lime	5000
Shale & Lime	5035
Shald, Lime & Chert	5175
Sandy Lime & Shale	5220
Lime	5280
Total Depth	5280

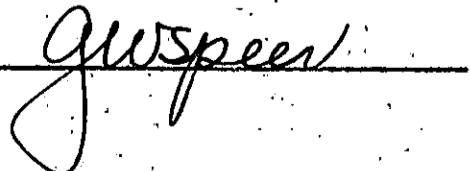
FORMATION TOPS

Lansing KC	4021
Mississippian (Warsaw)	4665
Mississippian (Osage)	4705
Mississippian (Gilmore)	4880
Misener	4953
Viola	5021
Simpson	5183
Arbuckle	5225
Rotary Total Depth	5280
Dry & Abandoned	


I hereby certify that this is a true and correct log of the above described well as shown by the drilling reports.

SPEER DRILLING COMPANY

By



STATE OF KANSAS )  
 COUNTY OF SEDGWICK )



Subscribed and sworn to before me, a notary public, in and for said County and State this 21st day of April, 1951.

  
 Notary Public

My commission expires Sept. 17, 1951.