

Give All Information Completely
Make Required Attachments
Mail or Deliver Report to:
Conservation Division
State Corporation Commission
800 Bittling Building
Wichita, Kansas

OR
FORMATION PLUGGING RECORD

02834

Strike out upper line when reporting plugging of formations.

Reno County. Sec. 35 Twp. 23S Rge. 25 4 (W)

Location as "NE $\frac{1}{4}$ NW $\frac{1}{4}$ SW $\frac{1}{4}$ " or footage from lines. CNE NW

Lease Owner. Olson Drilling Co.

Lease Name. J.H. Goering B Well No. 1

Office Address. P.O. Drawer 2680, Tulsa 1, Okla.

Character of Well (completed as Oil, Gas or Dry Hole). Oil

Date well completed. 5-25-1932

Application for plugging filed. July 26, 1948

Application for plugging approved. July 27, 1948

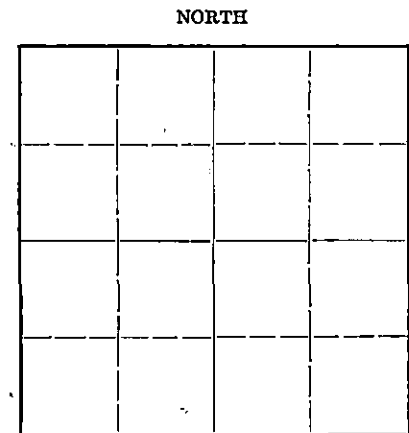
Plugging commenced. Aug. 2, 1948

Plugging completed. Aug. 7, 1948

Reason for abandonment of well or producing formation. Dry

If a producing well is abandoned, date of last production. Nov. 19 47

Was permission obtained from the Conservation Division or its agents before plugging was commenced? Yes



Locate well correctly on above Section Plat

Name of Conservation Agent who supervised plugging of this well. Mr. Ruel Durkee, McPherson, Kansas.

Producing formation. Chat Depth to top. 3243' Bottom. 3322' Total Depth of Well. 3322' Feet

Show depth and thickness of all water, oil and gas formations.

OIL, GAS OR WATER RECORDS

CASING RECORD

Formation	Content	From	To	Size	Put In	Pulled Out
Chat	Oil	3243'	3322'	15 $\frac{1}{2}$ "	246'	None
				8 5/8"	3243'	2378.15'

Describe in detail the manner in which the well was plugged, indicating where the mud fluid was placed and the method or methods used in introducing it into the hole. If cement or other plugs were used, state the character of same and depth placed, from.....feet to.....feet for each plug set.

From 3322' to 3243' filled hole with chert.


From 3243' to 3215' ran 8 sacks of cement.

From 3215' to 246' filled hole with mud.

From 246' to 220' ran 30 sacks of cement.

From 220' to 15' filled hole with mud.

From 15' to cellar capped with 10 sacks of cement.



(If additional description is necessary, use BACK of this sheet)

Correspondence regarding this well should be addressed to. S.A. Keefover, Olson Drilling Co.

Address. Burrton, Kansas.

STATE OF Kansas COUNTY OF Harvey, ss.

J. L. McManis (employee of owner) or (owner or operator) of the above-described well, being first duly sworn on oath, says: That I have knowledge of the facts, statements, and matters herein contained and the log of the above-described well as filed and that the same are true and correct. So help me God.

(Signature) J. L. McManis


(Address)

SUBSCRIBED AND SWORN to before me this 10th day of August, 1948

A. C. [Signature]

Notary Public.

My commission expires 7/22/52



15455-02834-0000

Dldg.
OLSON OIL COMPANY
J. H. GORRING "B" # 1
C NE NW 35 23S 4W
RENO COUNTY, KANSAS.

COMMENCED 4-26-32
COMPLETED 5-25-32
ELEVATION 1468'

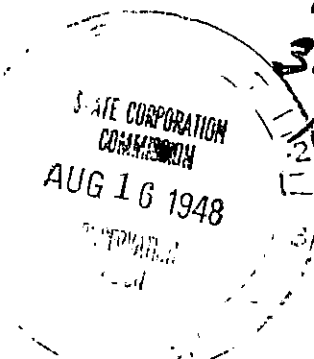
CASING RECORD

0
90--Surface
140--Sand & clay
220--Clay & sand sh.
51--Shale
434--Clay & lime sh.
634--Broken shale
760-- " " & sand
930--Shale & lime
1050--Broken lime
1215--Shale & shells
1969-- "
2023-- " sticky
70-- " & lime sh.
2125--Shale
45-- " shells
2317-- "
28--Sand
2425--Broken lime & shale
82--Sand
2525--Lime
2726--Shale
2810--Lime
25--Sandy lime, sho of gas
46--Shale & lime sh.
79-- "
86--Sand
2905--Lime
22--Shale & lime sh.
35--Sandy lime
48--Shale & lime
3094--Lime
3158--Shale & lime sh.
87-- "
3233-- " var.
43--Chat
3322--Chat.
T.D.

15 1/2" 70# 246'
8 5/8" 52# 3243'

*Application for
plugging sent in
7/26/48*

*684 3243
3084 245
11034 245*



PLUGGING
FILE NO: 35.23.4W
DEPT WYOM 46.11.4